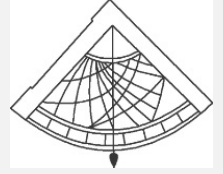
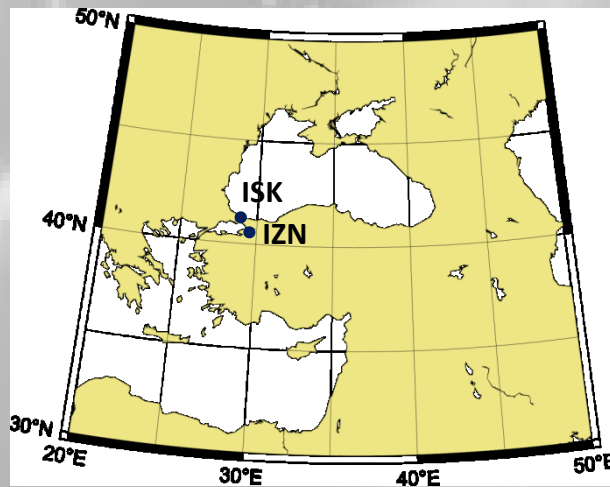


**BOĞAZIÇI UNIVERSITY
KANDİLLİ OBSERVATORY and
EARTHQUAKE RESEARCH INSTITUTE
GEOMAGNETISM LABORATORY**



<http://www.koeri.boun.edu.tr/jeofizik/defaulte.htm>

*Magnetic Results from
İznik Magnetic Observatory*



BOĞAZIÇI ÜNİVERSİTESİ

KANDİLLİ RASATHANESİ VE DEPREM ARAŞTIRMA ENSTİTÜSÜ

JEOFİZİK ANA BİLİM DALI, JEOMANYETİZMA LABORATUVARI

Yer manyetik alanının zamana göre değişimleri ve Türkiye için bölgesel değerleri Boğaziçi Üniversitesi, Kandilli Rasathanesi ve Deprem Araştırma Enstitüsü, Jeofizik Ana Bilim Dalı, Jeomanyetizma Laboratuvarı tarafından iki ayrı rasathanede yapılmaktadır. Bu rasathaneler;

- İstanbul-Kandilli Manyetik Rasathanesi (ISK) ,
- İznik Manyetik Rasathanesi (IZN) dir.

İstanbul-Kandilli Manyetik Rasathanesi; jeomanyetik ölçülerine sistematik olarak 1947 yılında başlamıştır. Jeomanyetik kayıtlar La Cour Variometresi ile 1947-2000 yılları arasında fotoğraflık kâğıt üzerine alınmıştır. ISK Manyetik Rasathanesi 50. yılında INTERMAGNET (Uluslararası Gerçek Zamanlı Manyetik Rasathaneler Ağı)'e bağlanmıştır. Dakikalık olarak kaydedilen manyetik veriler INTERMAGNET'e günlük veri paketleri halinde gönderilmektedir. Maalesef, jeomanyetik ölçüler doğal olmayan çevresel gürültülerden kolaylıkla etkilenebilmektedir. Bu sebeple; 2004 Haziran ayında İznik yakınlarında yeni bir manyetik rasathane kurulmuş ve 2007 yılında INTERMAGNET üyesi olmaya hak kazanmıştır.

Yermanyetik alanının **H** (yatay bileşen), **D** (sapma açısı) ve **Z** (düşey bileşen) bileşenlerinde meydana gelen anlık değişimler flux-gate variometresi ile ölçülmektedir. **H**, **Z** ve **F** (toplam alan) mutlak ölçümleri proton manyetometresi, **D** ve **I** (eğim açısı) mutlak ölçümleri ise D/I theodolite sistemi ve bu sistem üzerine kurulu bulunan tek eksenli flux-gate manyetometresi ile yapılmaktadır. Mutlak ölçümler rasathanelerin baz eğrisi değerlerinin belirlenmesinde kullanılmaktadır ve yapılması son derece hassasiyet gerektirmektedir. Mutlak ölçüler haftada en az iki kez olmak üzere yapılmaktadır. Kayıtlarımızda uluslararası zaman dilimi kullanılmaktadır.

Bu bültende, İznik Manyetik Rasathanesi'nde 01 - 30 Eylül 2013 tarihlerinde kaydedilen jeomanyetik alan değişimleri **X** (kuzey bileşen), **Y** (doğu bileşeni) ve **Z** bileşenleri için günlük grafik formatında verilmiştir (Şekil-1 ve 2). İstenilen gün ve saate ait sayısal manyetik veri, Kandilli Rasathanesi ve Deprem Araştırma Enstitüsü Müdürlüğü'ne yapılan resmi müracaat ile elde edilebilmektedir.

BOĞAZIÇI UNIVERSITY

KANDİLLİ OBSERVATORY and EARTHQUAKE RESEARCH INSTITUTE

GEOPHYSICS DEPARTMENT, GEOMAGNETISM LABORATORY

The temporal variations of the Earth's magnetic field and the regional variations within Turkey are recorded in Boğaziçi University, Kandilli Observatory and Earthquake Research Institute, Geophysics Department, Geomagnetism Laboratory. These measurements are recorded at two observatories. Those are;

- İstanbul-Kandilli Observatory (ISK),
- İznik Magnetic Observatory (IZN).

Istanbul-Kandilli Magnetic Observatory started its systematic geomagnetic measurements after 1947. Photographic paper magnetic data records between 1947–2000 are taken by using La Cour variometer. ISK Magnetic Observatory was a member of INTERMAGNET (International Real-Time Magnetic Observatory Network) in its 50th anniversary, 1997. The minute mean digital data of ISK were transferred to INTERMAGNET daily. Unfortunately, geomagnetic measurements are affected by the artificial noises. Therefore, we set up a new geomagnetic observatory near Iznik (formerly NICEA), and started observations in June 2004. IZN Magnetic Observatory has been the member of INTERMAGNET since 2007.

The variations of three components; **H** (horizontal component), **D** (declination angle) and **Z** (vertical component) of the Earth's magnetic field are observed with fluxgate magnetometers. Absolute measurements of **H**, **Z** and **F** (total component) component is measured with proton precession magnetometer, **D** and **I** (inclination angle) angle measurements are taken by using D/I theodolite and its single-axis flux-gate magnetometer. Absolute measurements are taken to produce the base line values. Throughout a year, these measurements are carried out twice a week or more if necessary. Universal time is used in our records.

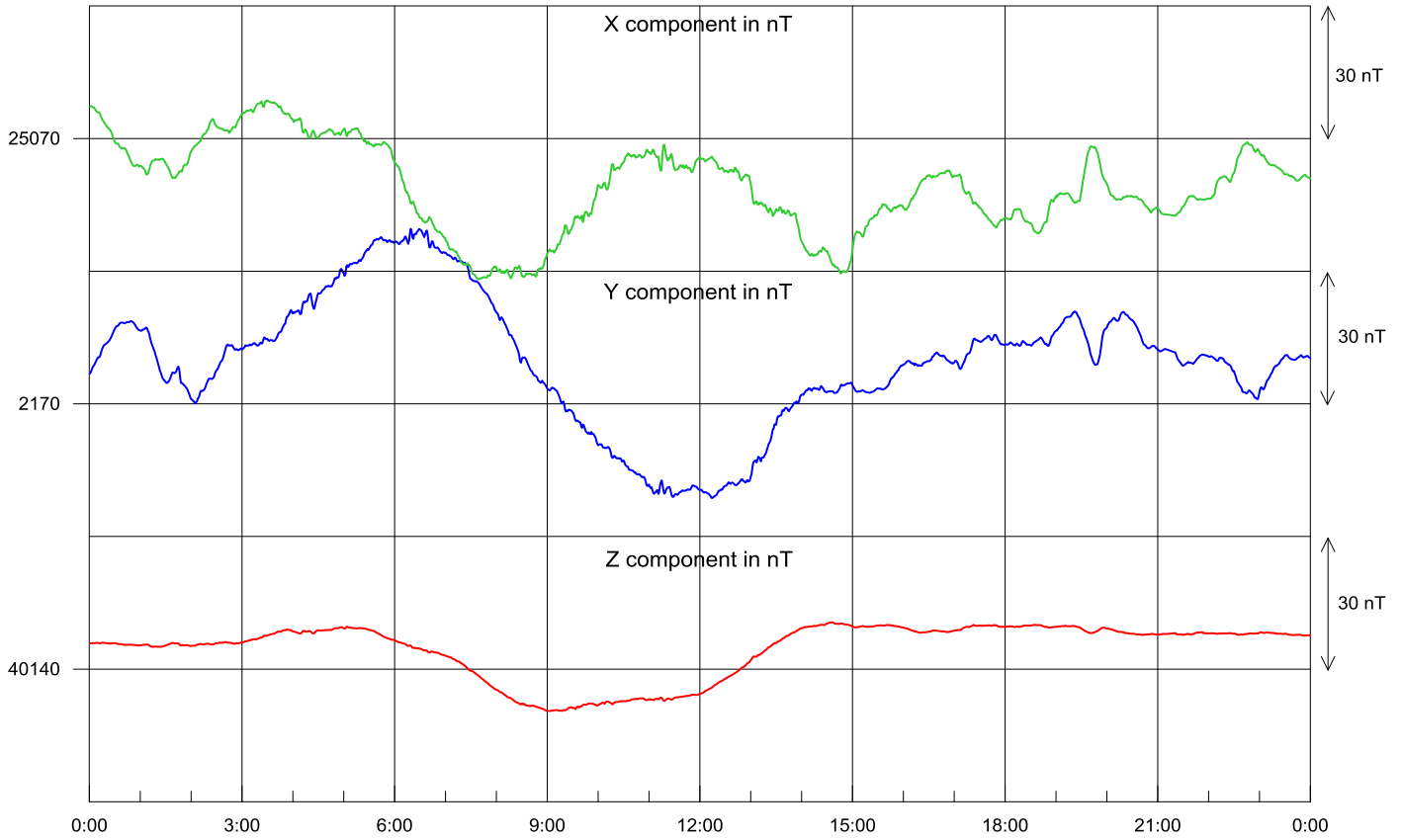
In this bulletin, geomagnetic measurement results obtained throughout September-2013 are given (Figure-1 and 2). Magnetic field values of a particular date could be obtained on request.

<http://www.koeri.boun.edu.tr/jeoman/inikli/index.htm>

Date: 01-09-2013

IZN Magnetic Observatory

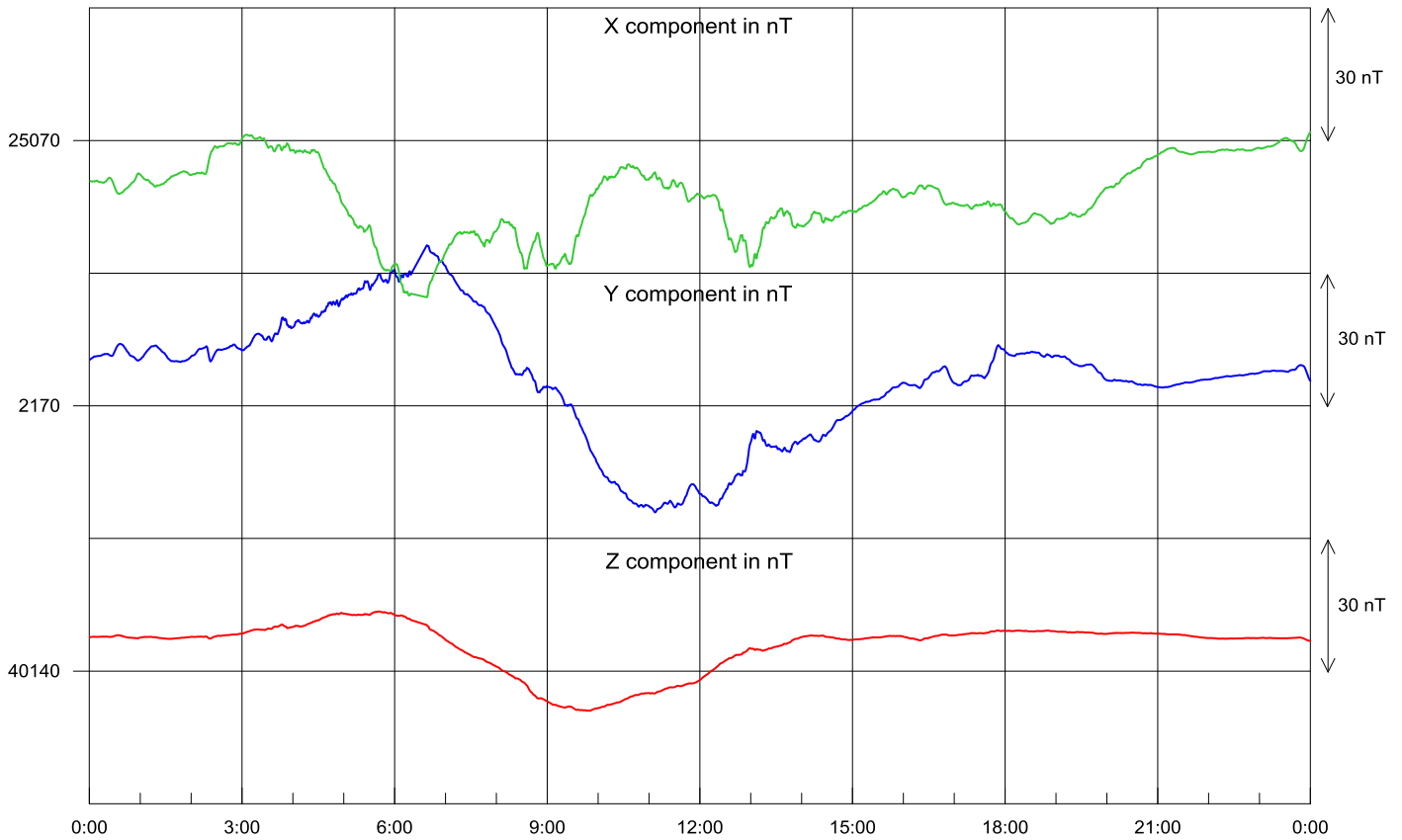
Day number: 244



Date: 02-09-2013

IZN Magnetic Observatory

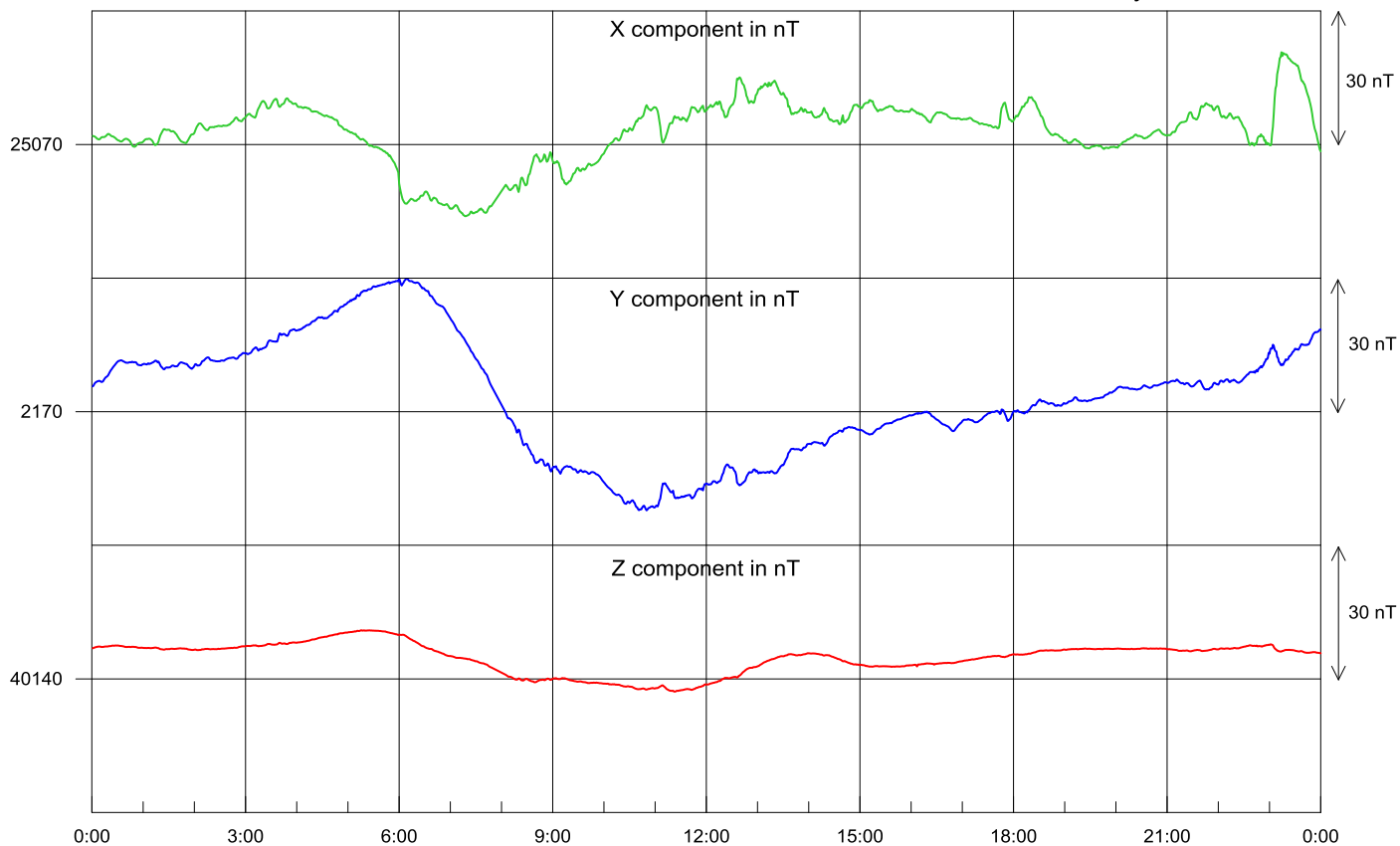
Day number: 245



Date: 03-09-2013

IZN Magnetic Observatory

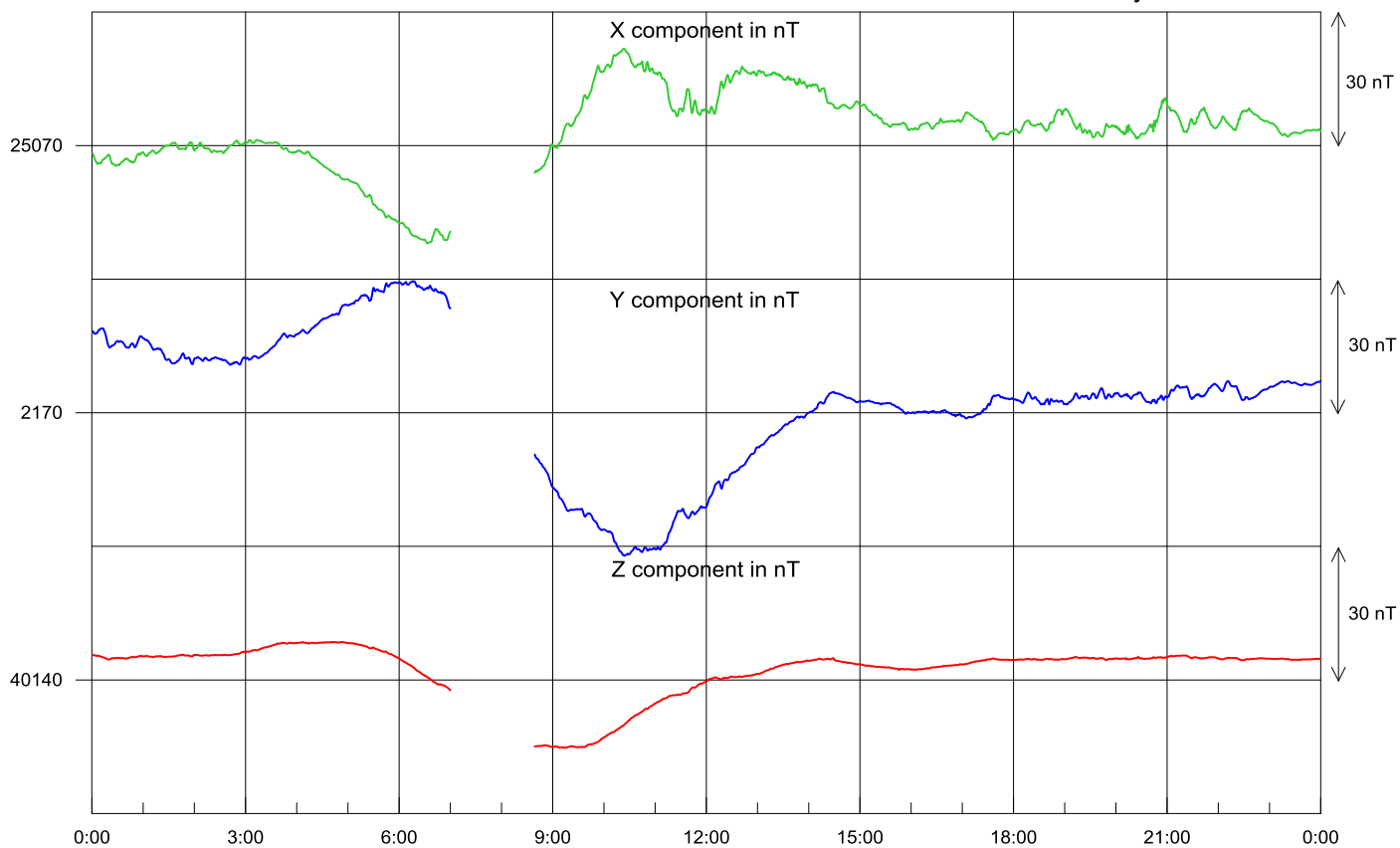
Day number: 246



Date: 04-09-2013

IZN Magnetic Observatory

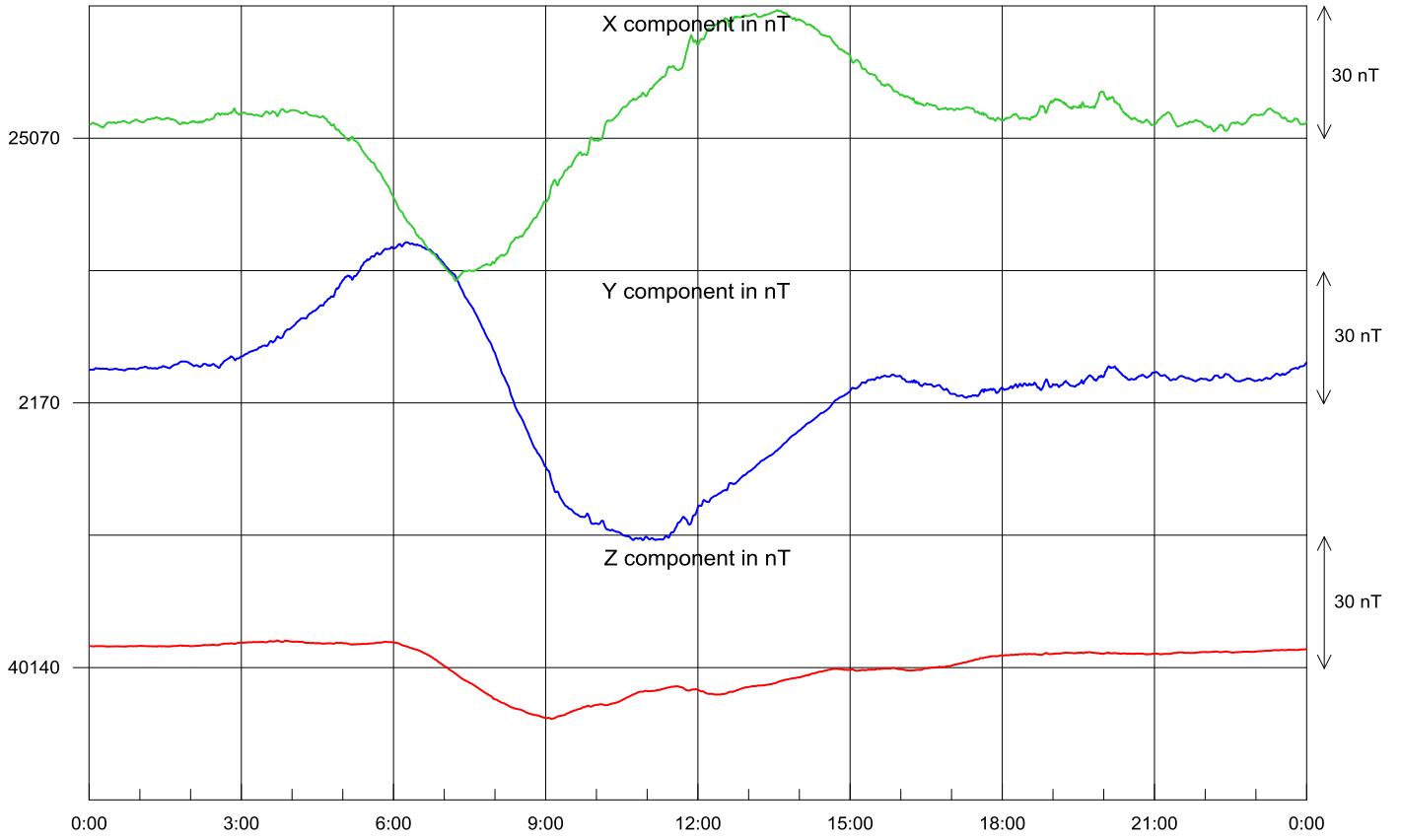
Day number: 247



Date: 05-09-2013

IZN Magnetic Observatory

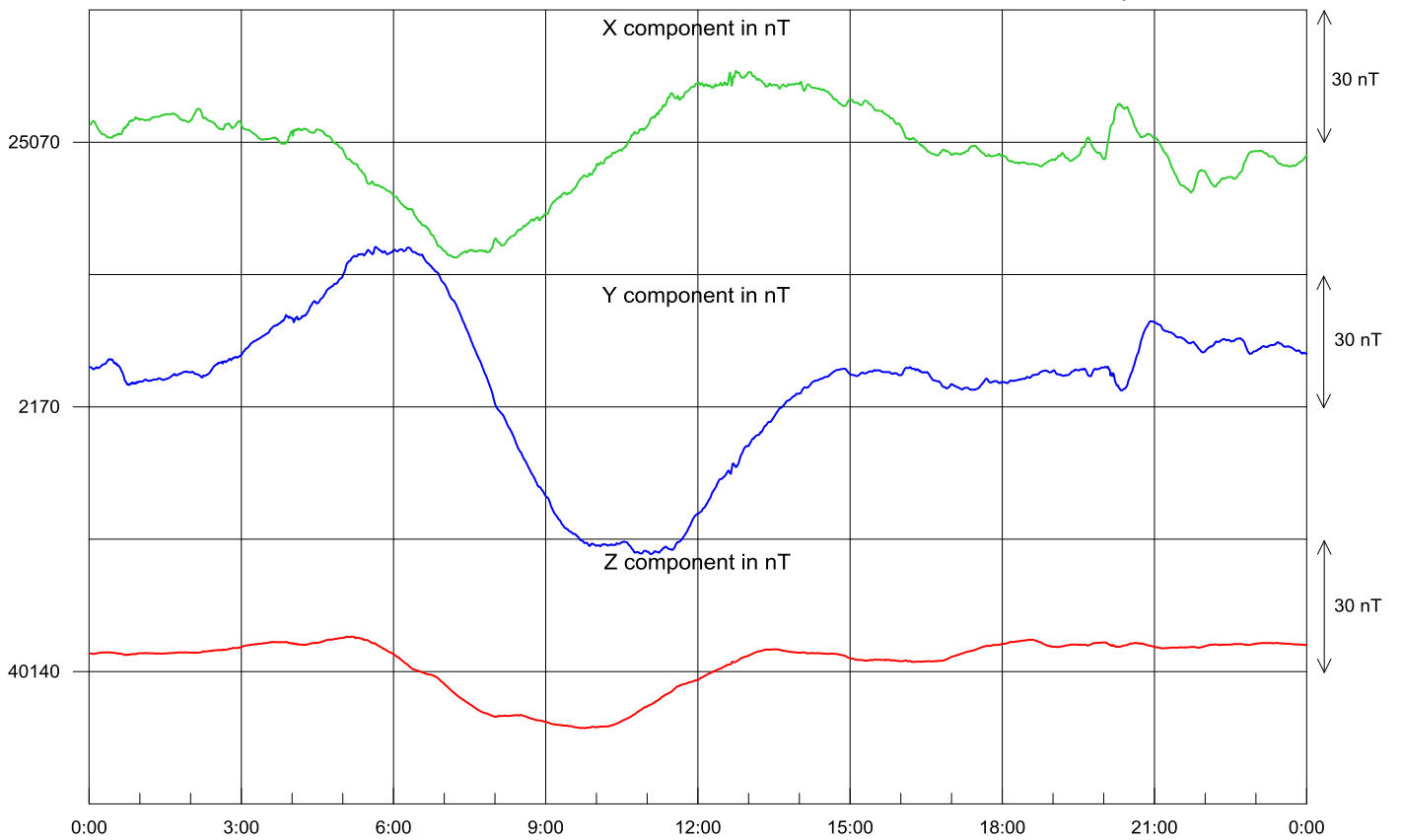
Day number: 248



Date: 06-09-2013

IZN Magnetic Observatory

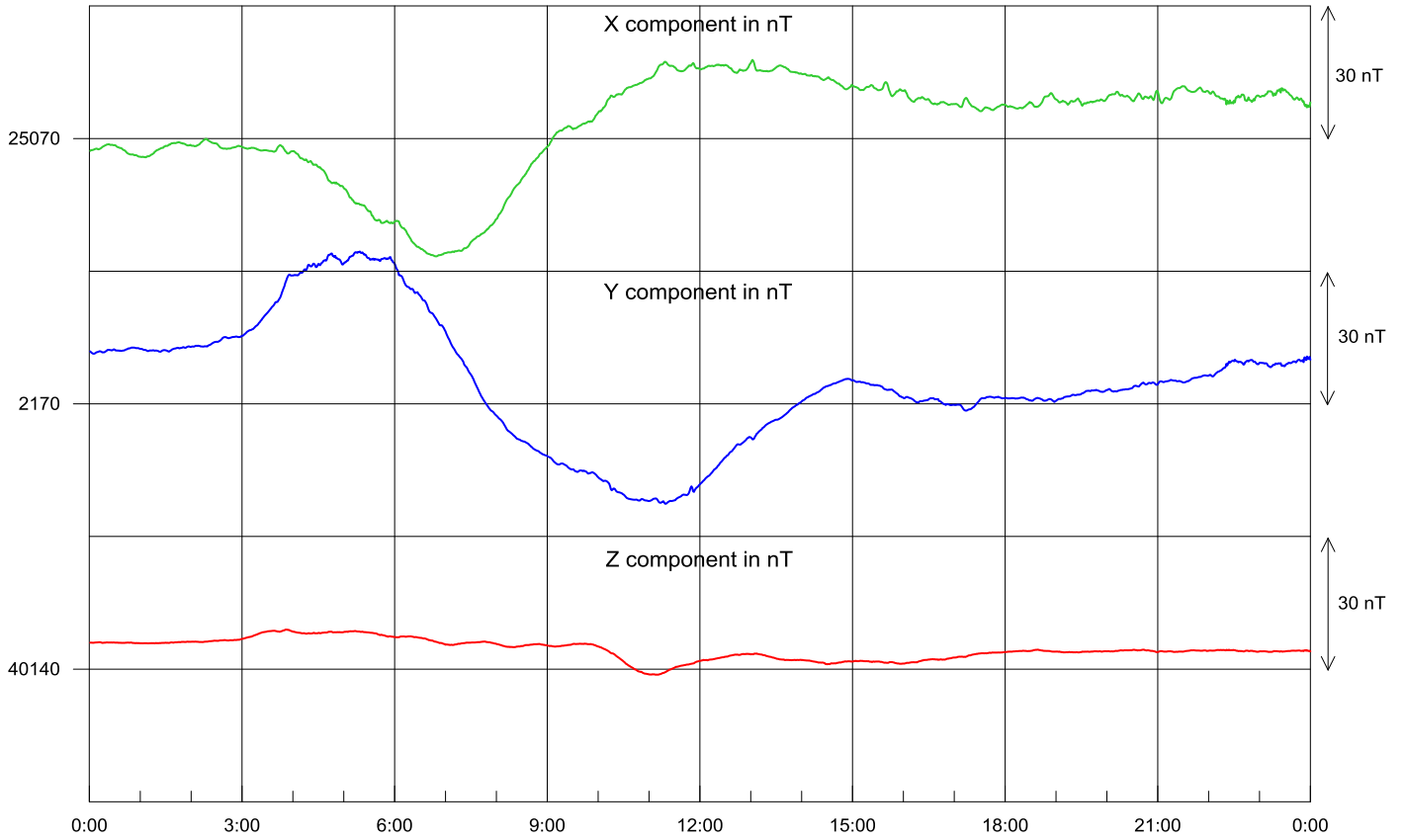
Day number: 249



Date: 07-09-2013

IZN Magnetic Observatory

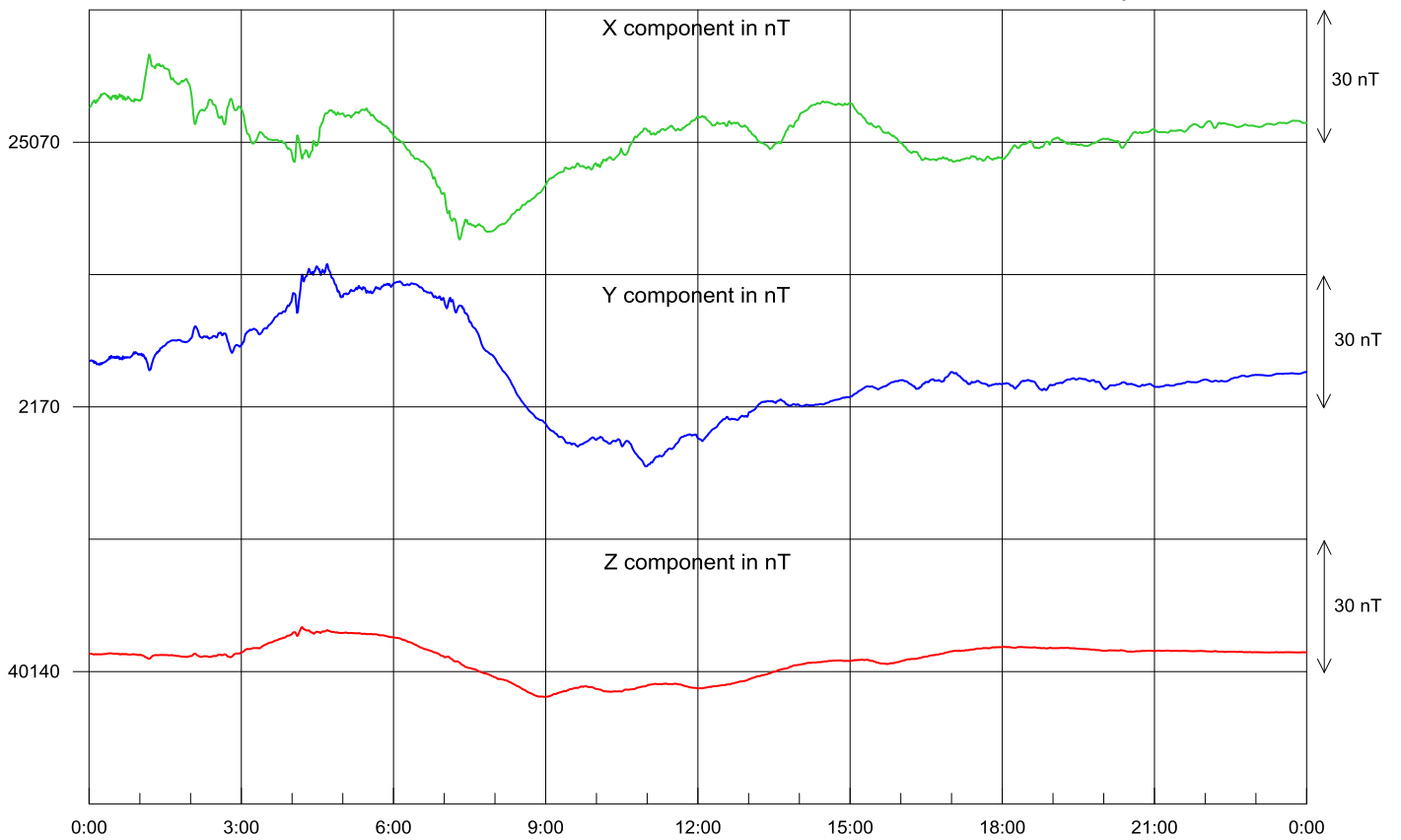
Day number: 250



Date: 08-09-2013

IZN Magnetic Observatory

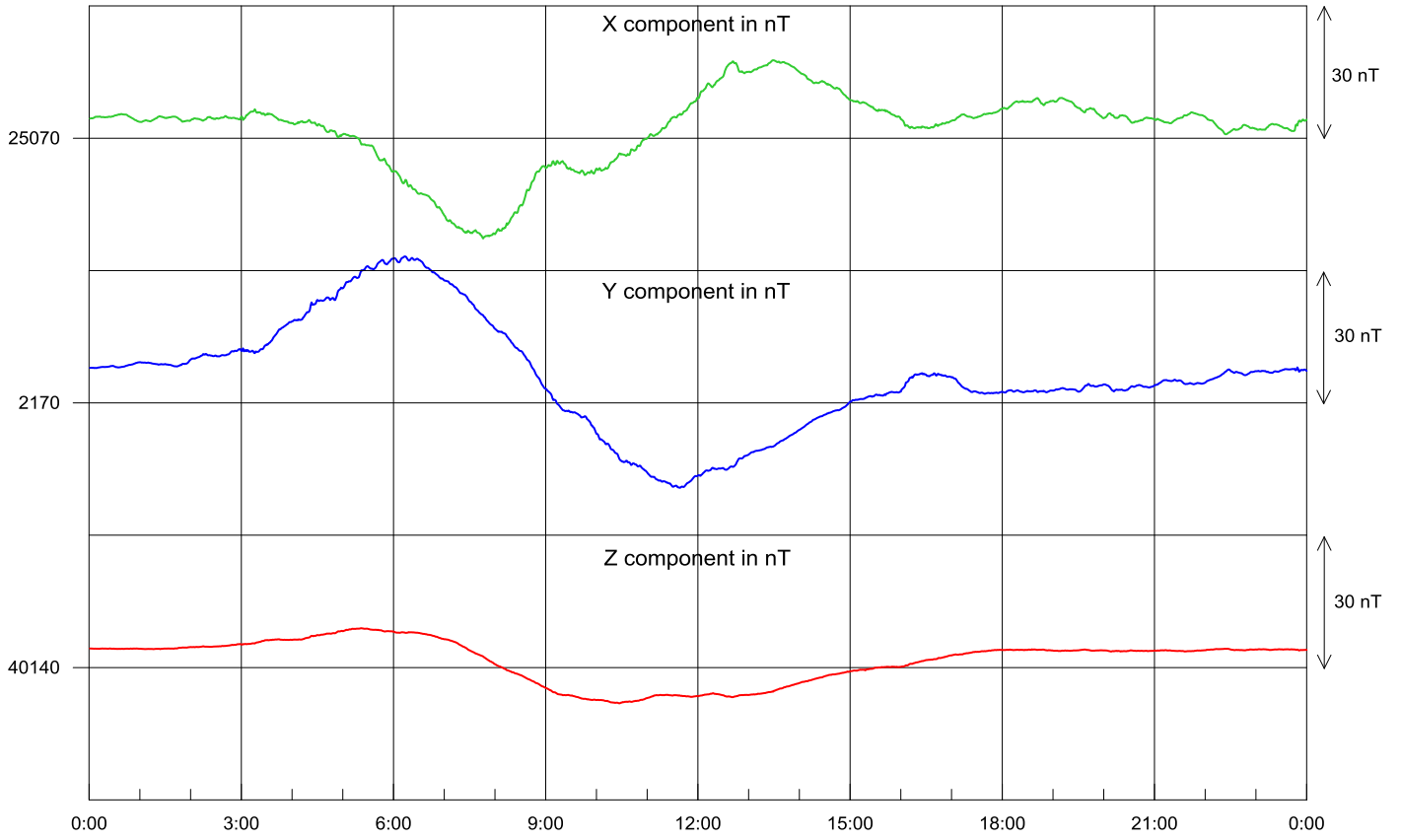
Day number: 251



Date: 09-09-2013

IZN Magnetic Observatory

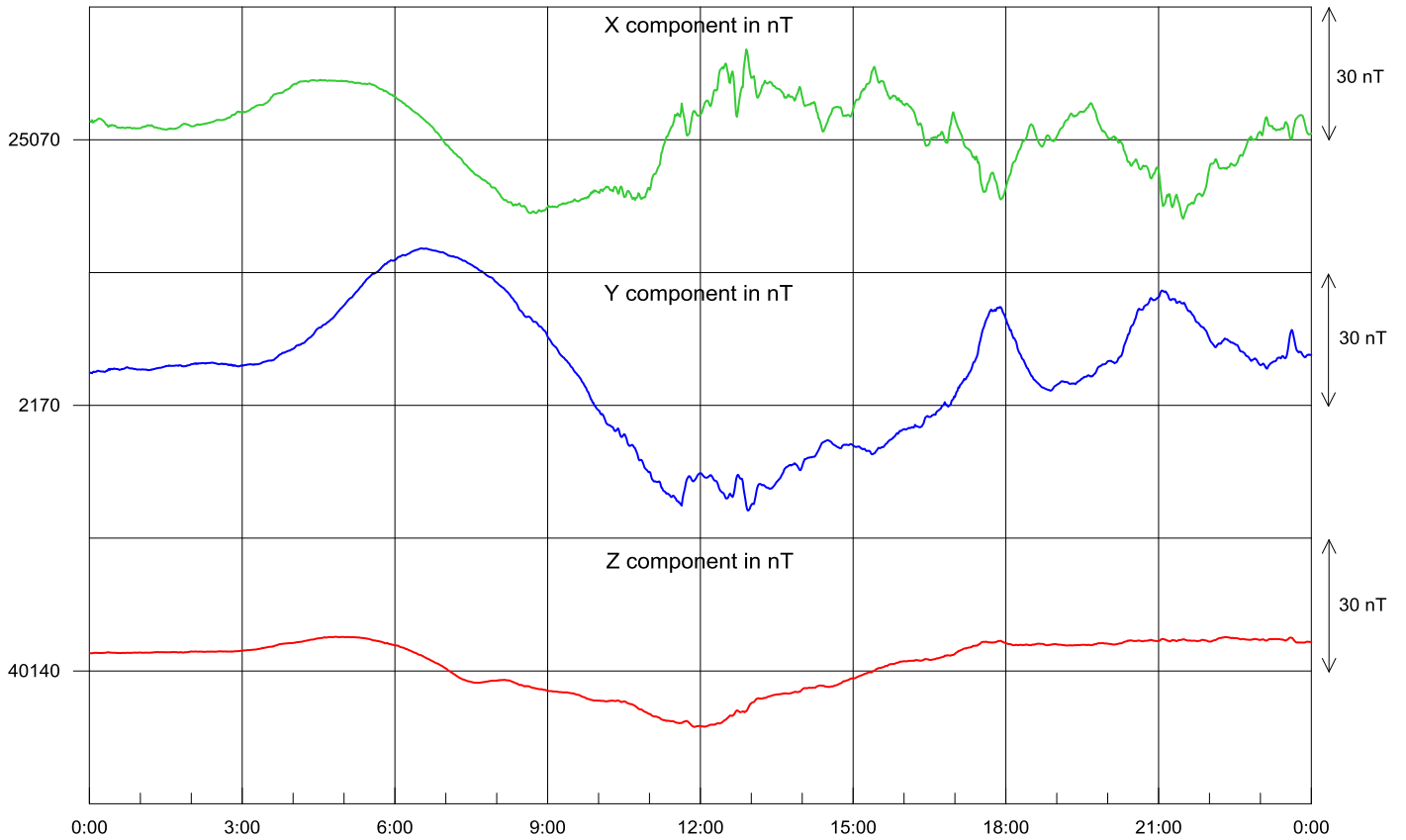
Day number: 252



Date: 10-09-2013

IZN Magnetic Observatory

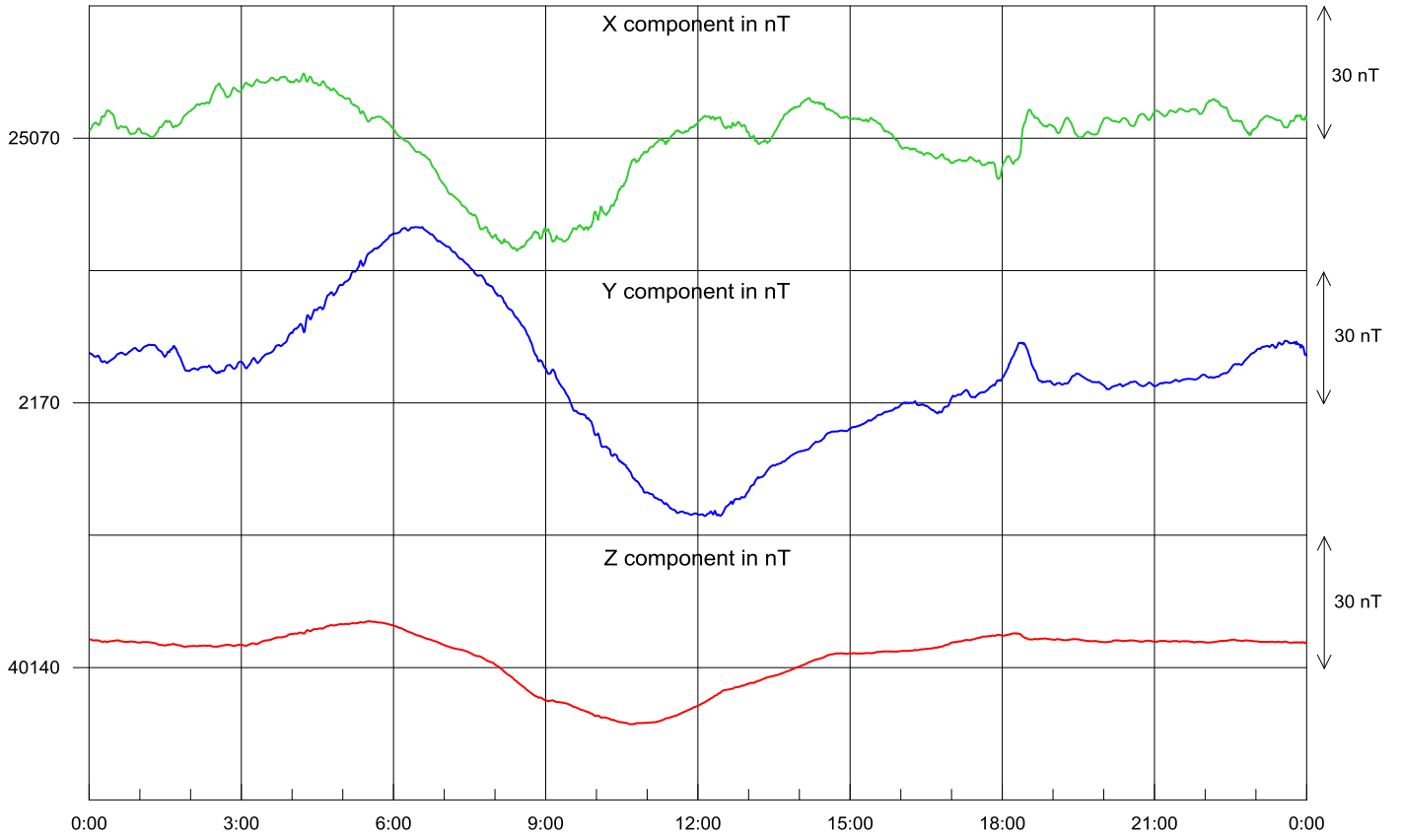
Day number: 253



Date: 11-09-2013

IZN Magnetic Observatory

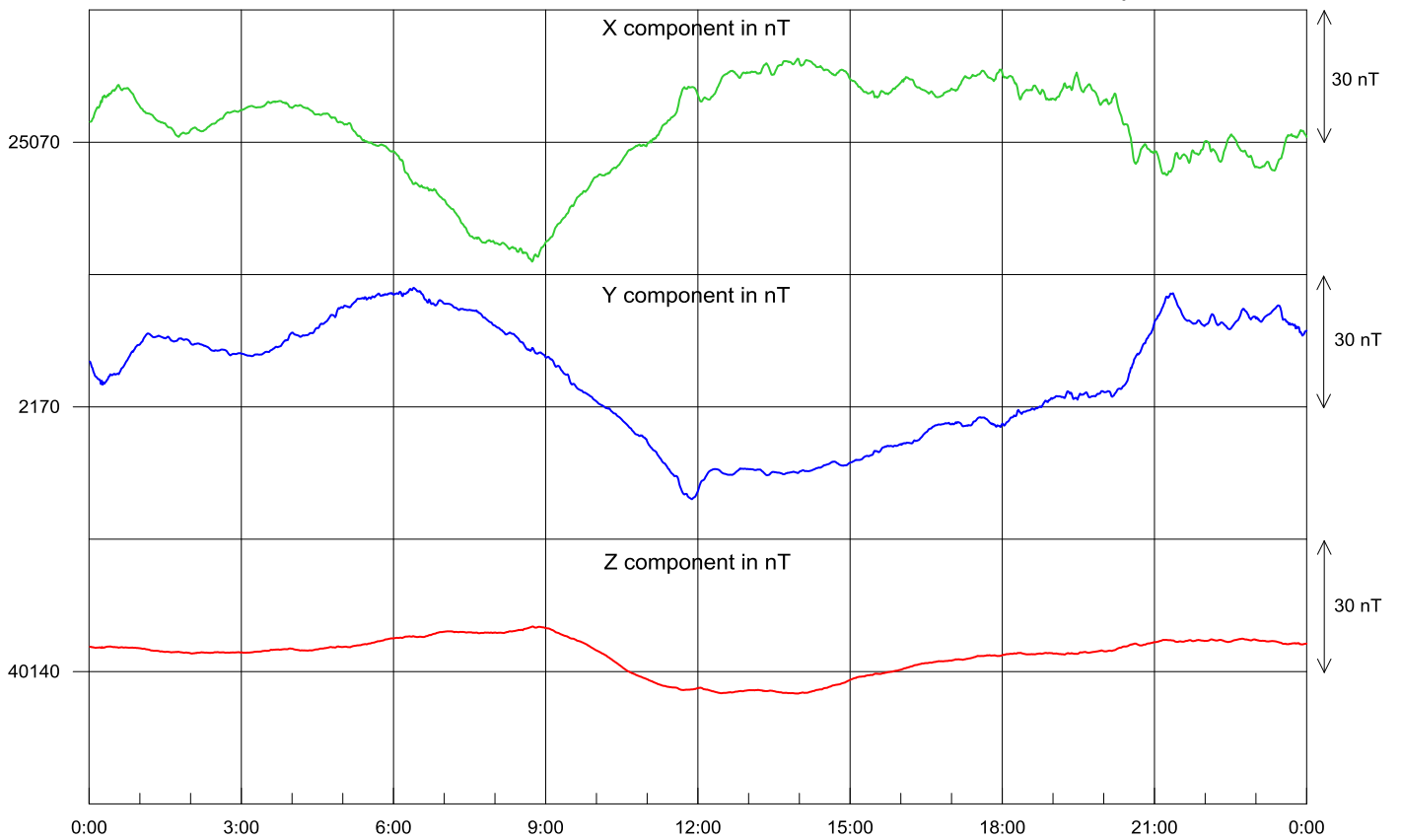
Day number: 254



Date: 12-09-2013

IZN Magnetic Observatory

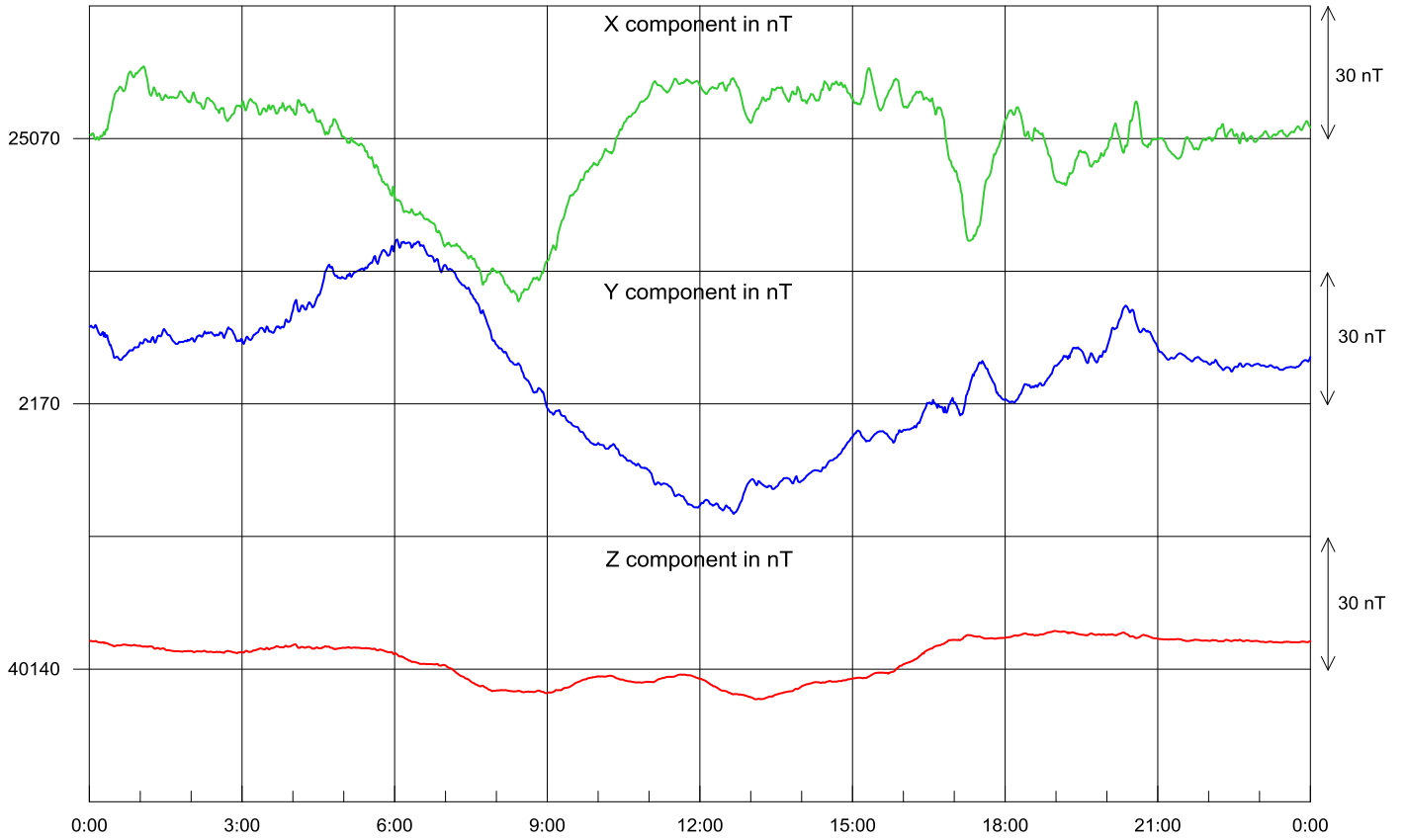
Day number: 255



Date: 13-09-2013

IZN Magnetic Observatory

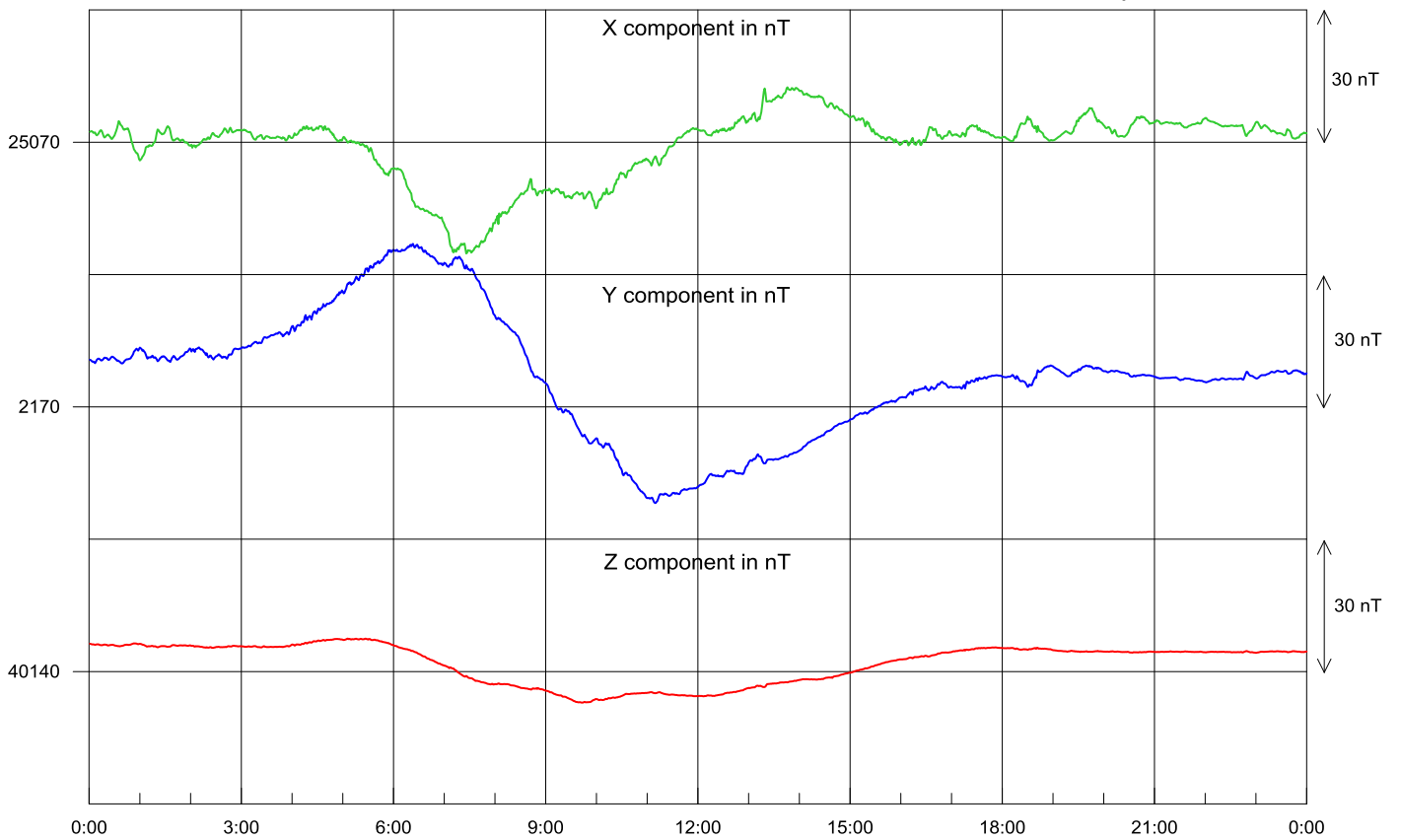
Day number: 256



Date: 14-09-2013

IZN Magnetic Observatory

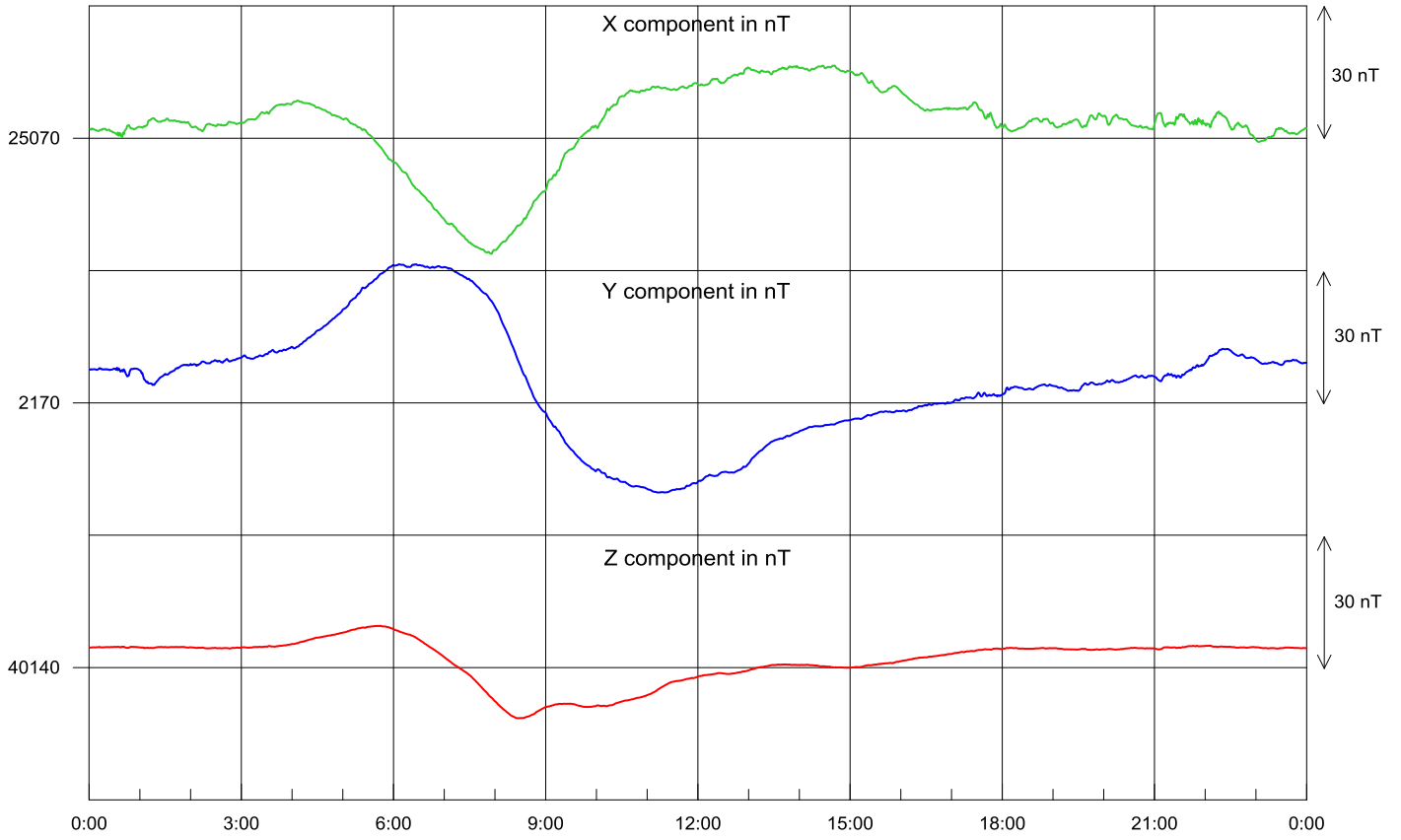
Day number: 257



Date: 15-09-2013

IZN Magnetic Observatory

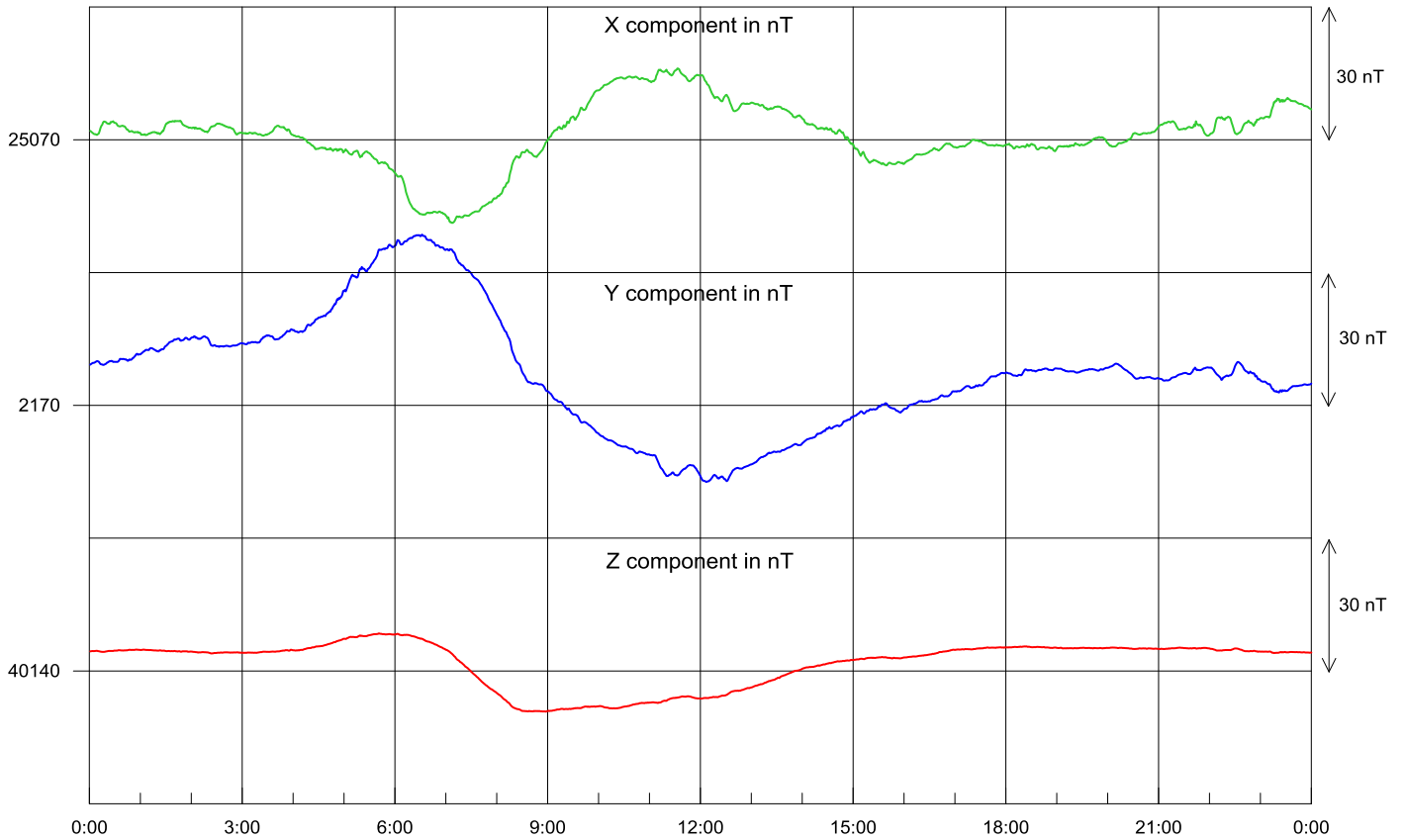
Day number: 258



Date: 16-09-2013

IZN Magnetic Observatory

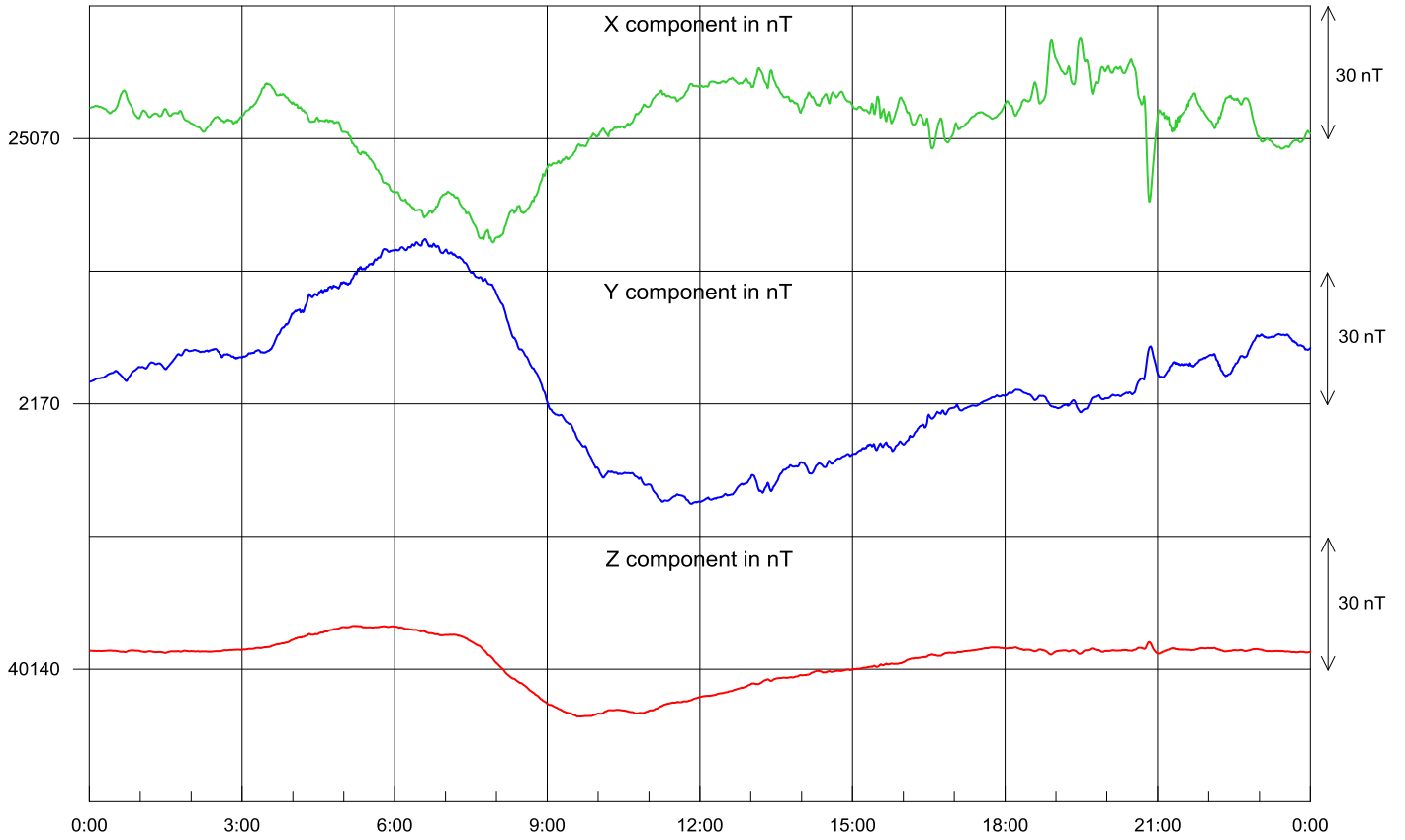
Day number: 259



Date: 17-09-2013

IZN Magnetic Observatory

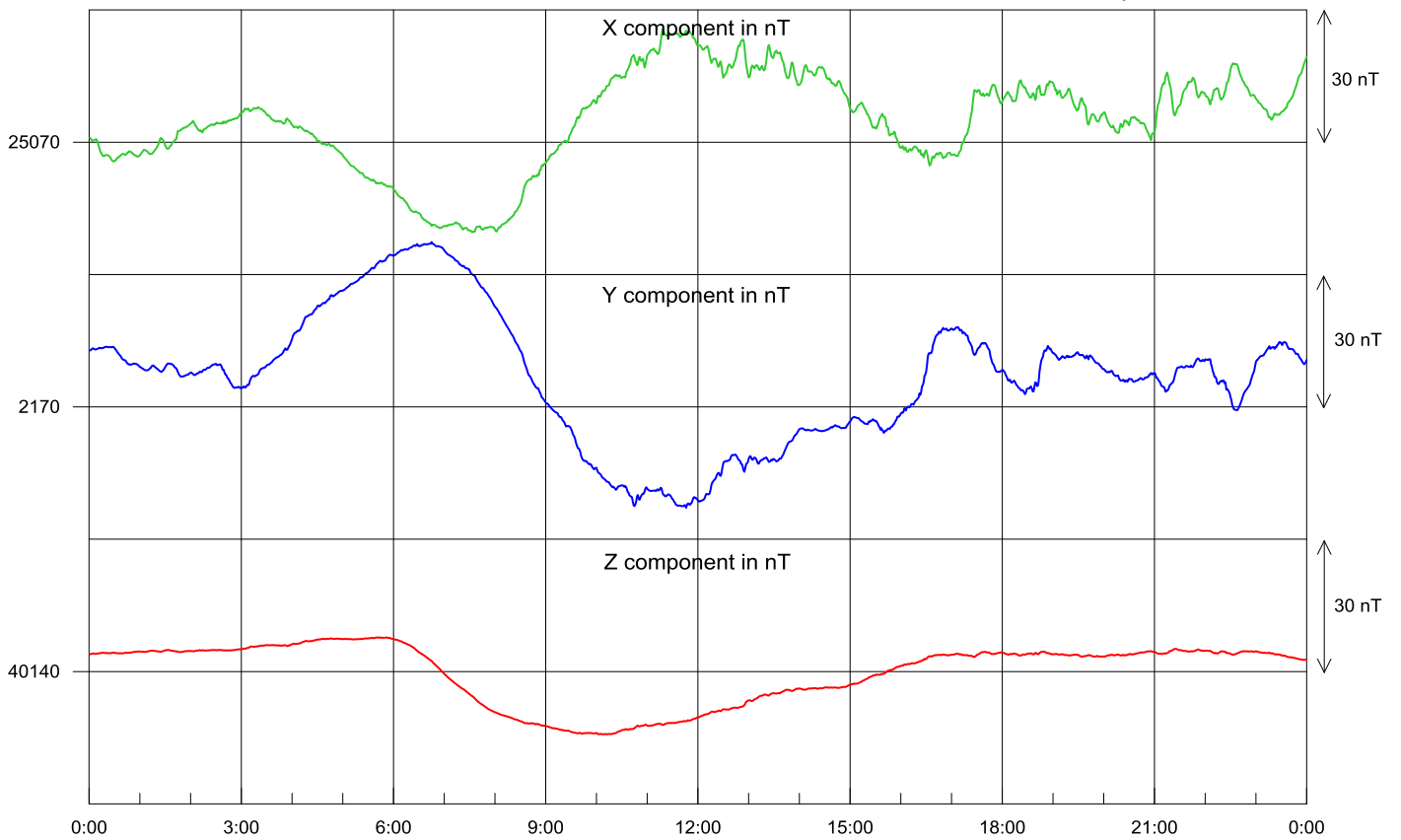
Day number: 260



Date: 18-09-2013

IZN Magnetic Observatory

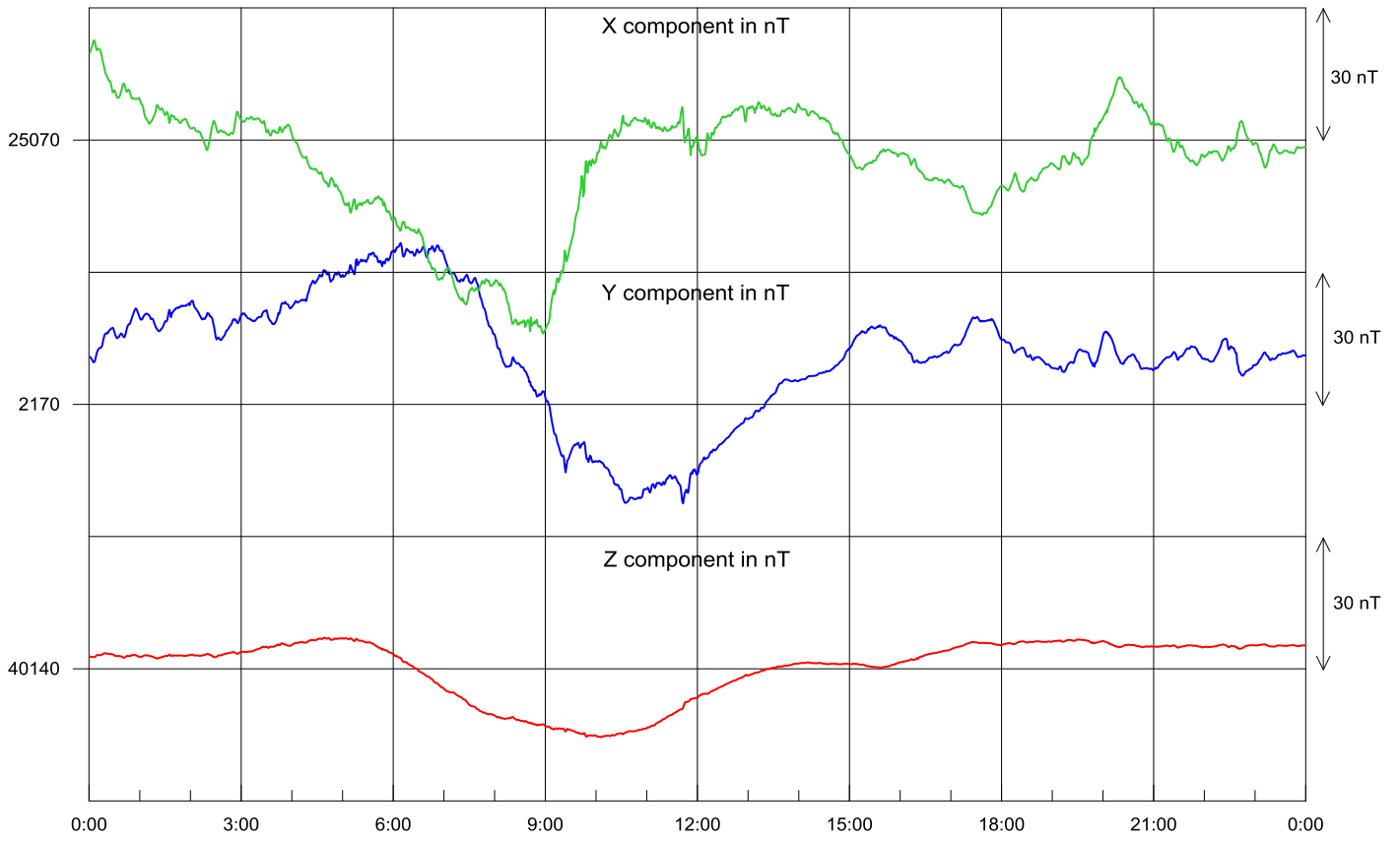
Day number: 261



Date: 19-09-2013

IZN Magnetic Observatory

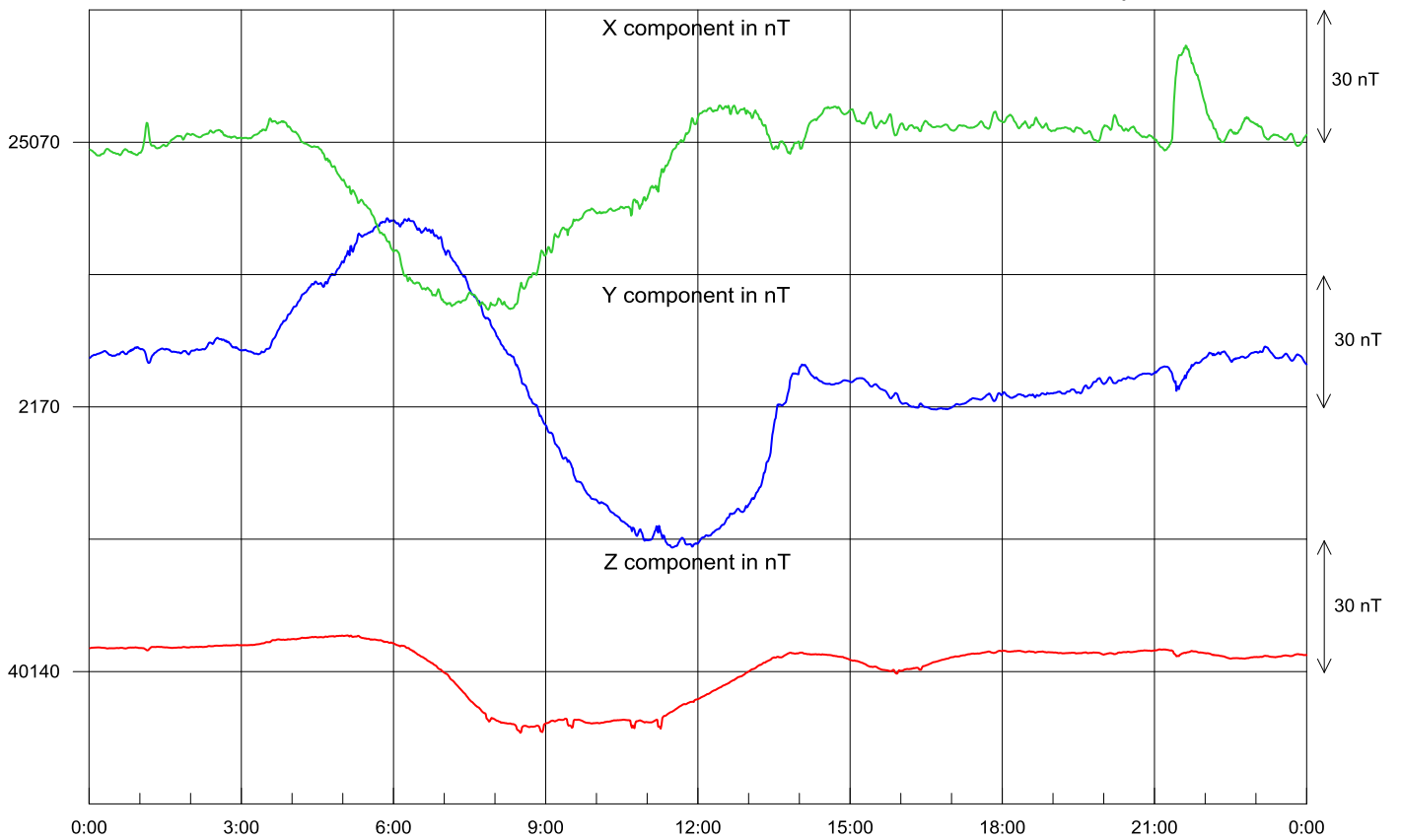
Day number: 262



Date: 20-09-2013

IZN Magnetic Observatory

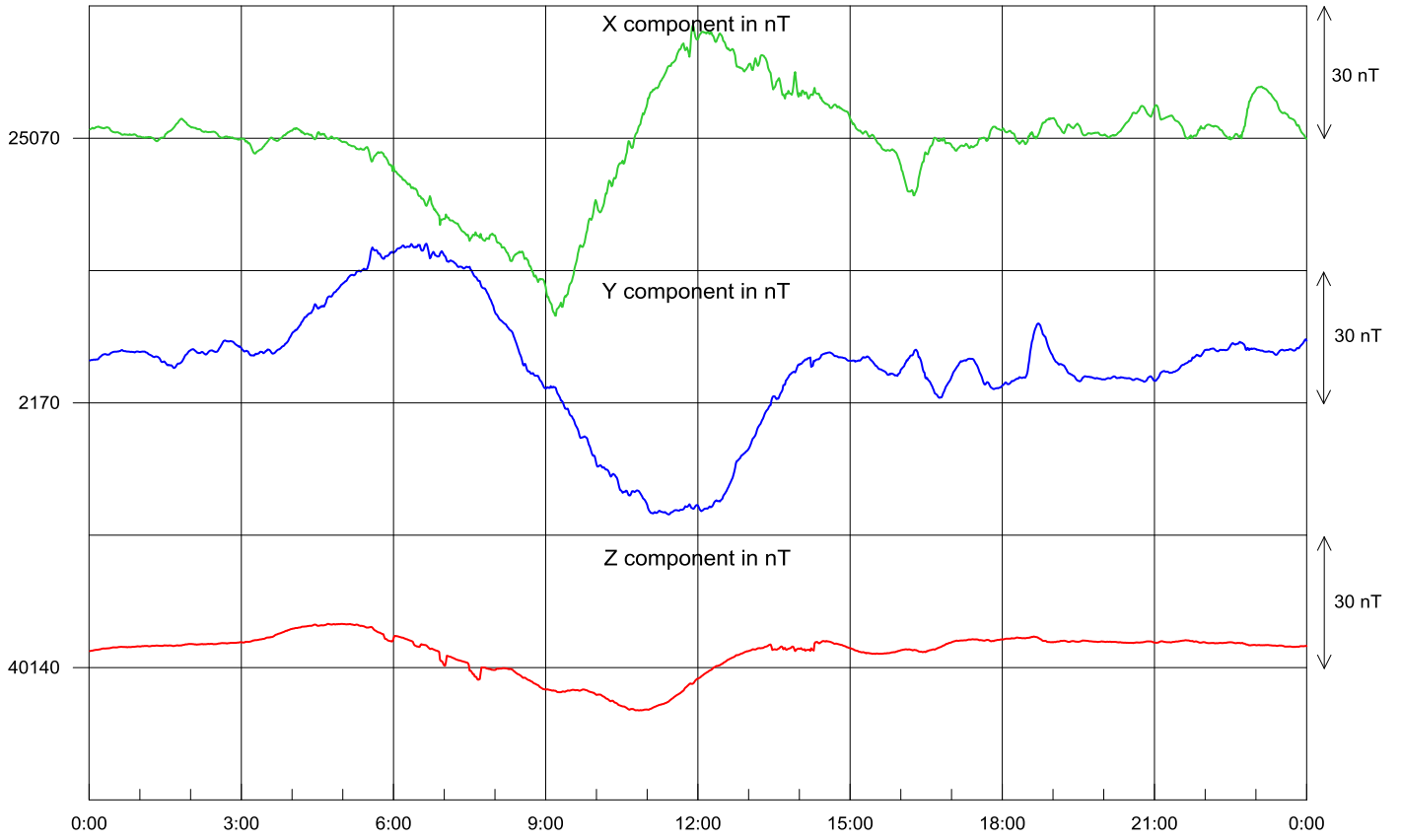
Day number: 263



Date: 21-09-2013

IZN Magnetic Observatory

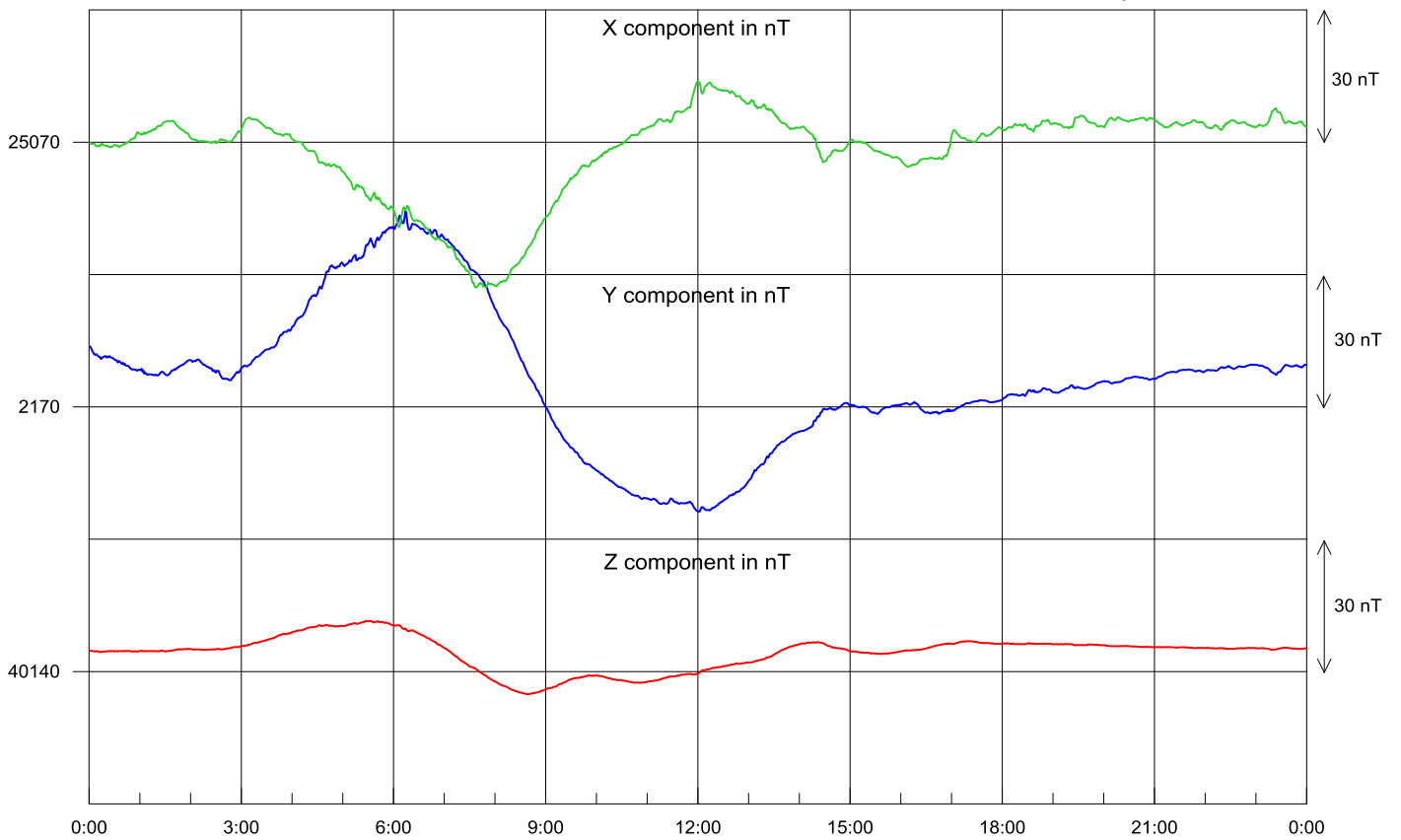
Day number: 264



Date: 22-09-2013

IZN Magnetic Observatory

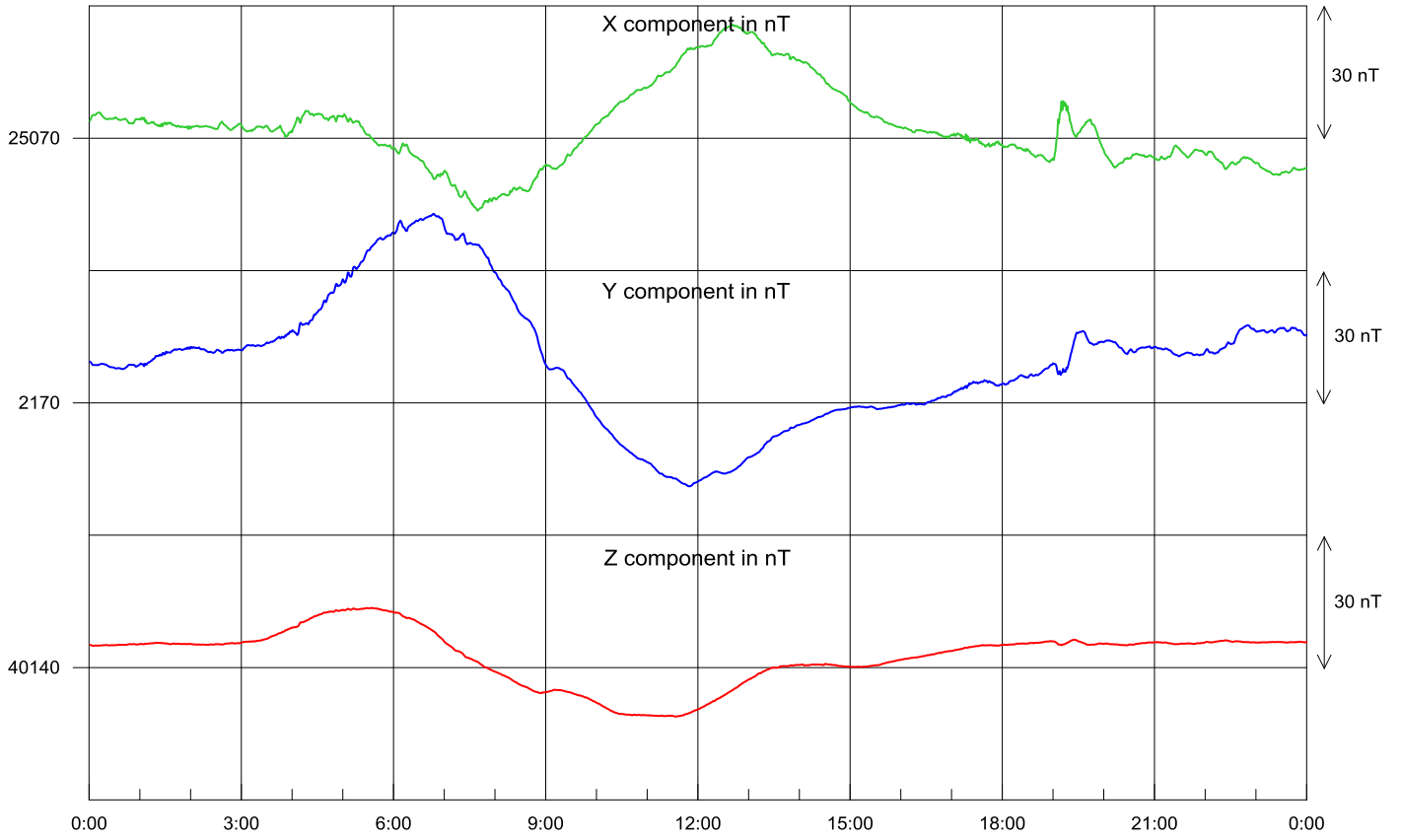
Day number: 265



Date: 23-09-2013

IZN Magnetic Observatory

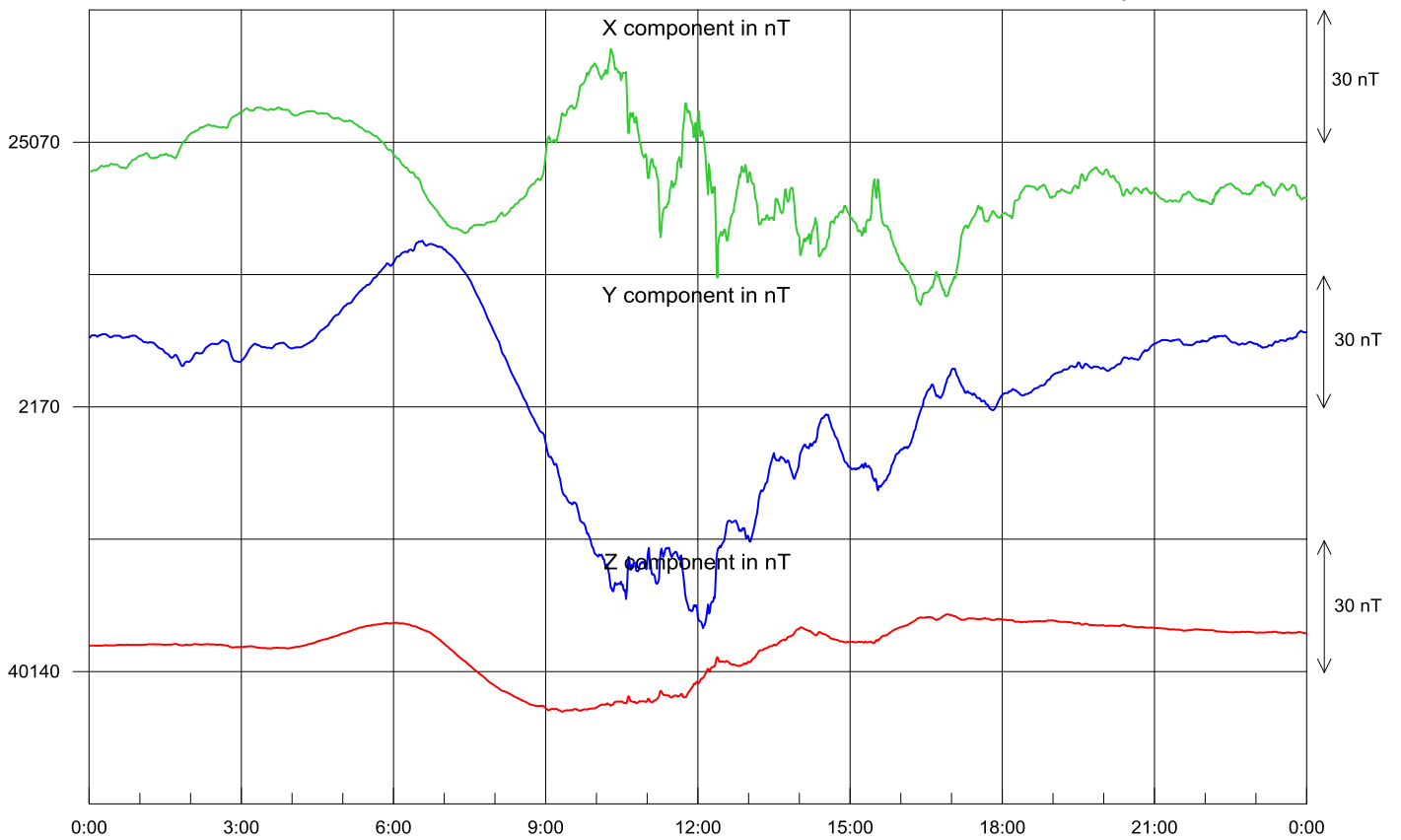
Day number: 266



Date: 24-09-2013

IZN Magnetic Observatory

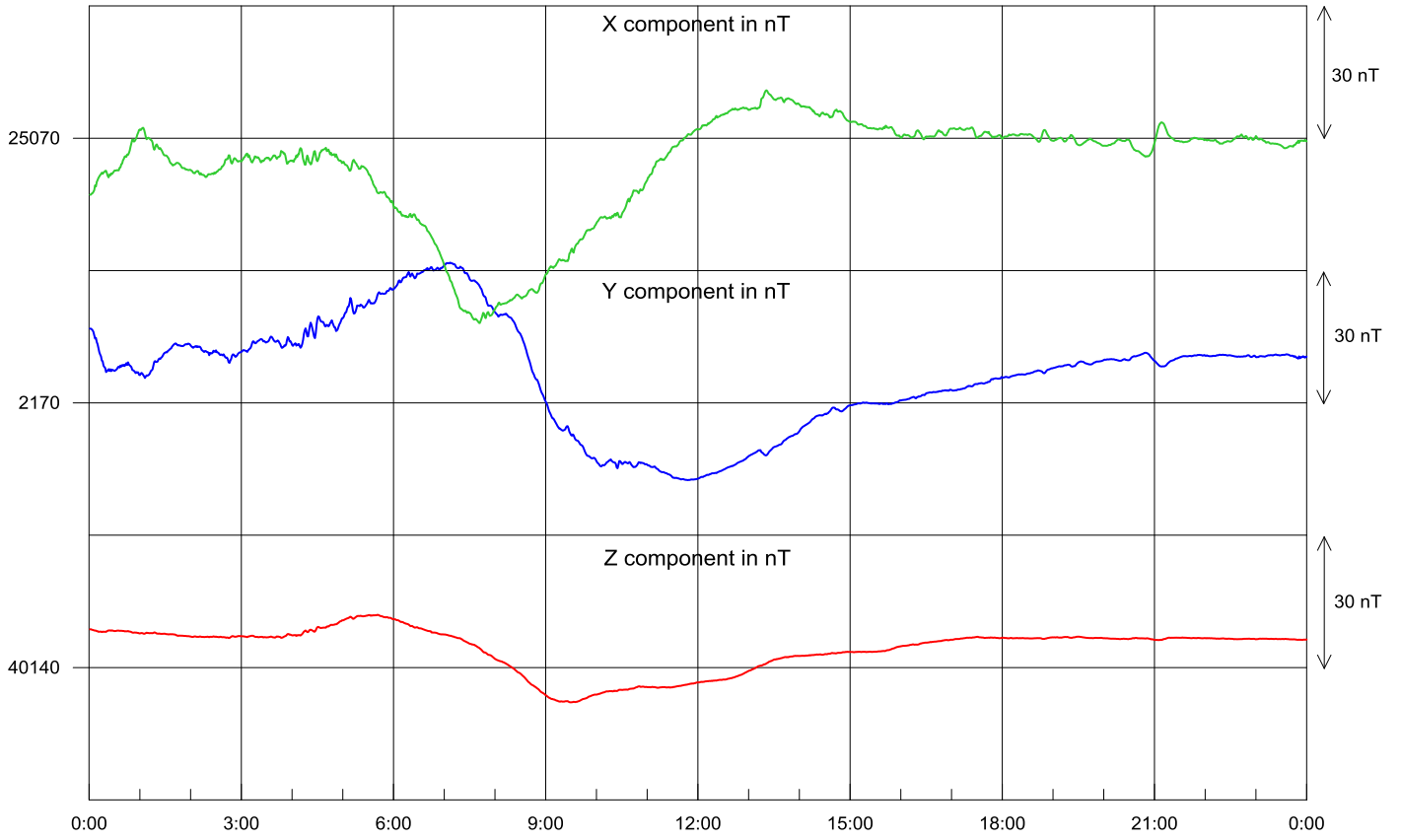
Day number: 267



Date: 25-09-2013

IZN Magnetic Observatory

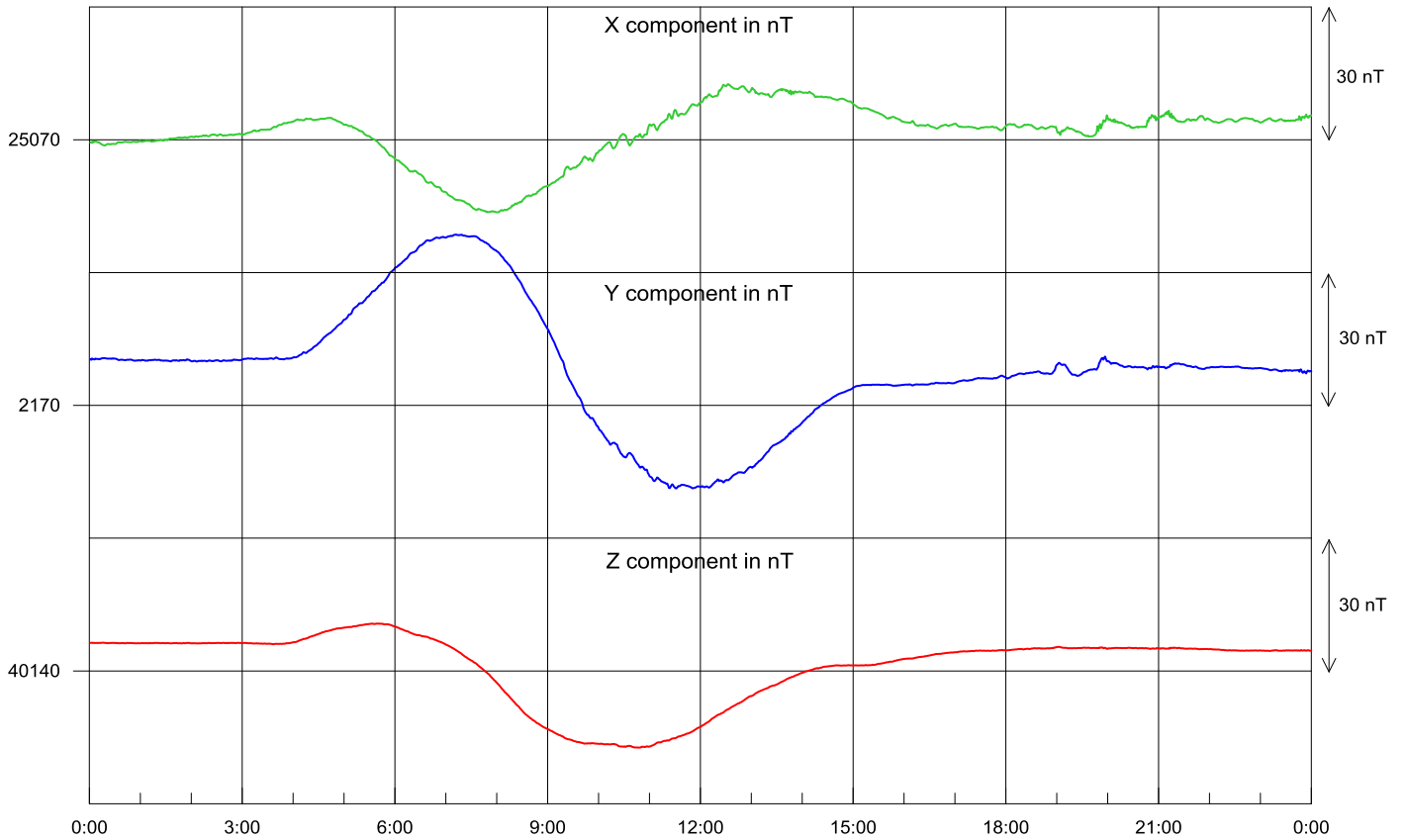
Day number: 268



Date: 26-09-2013

IZN Magnetic Observatory

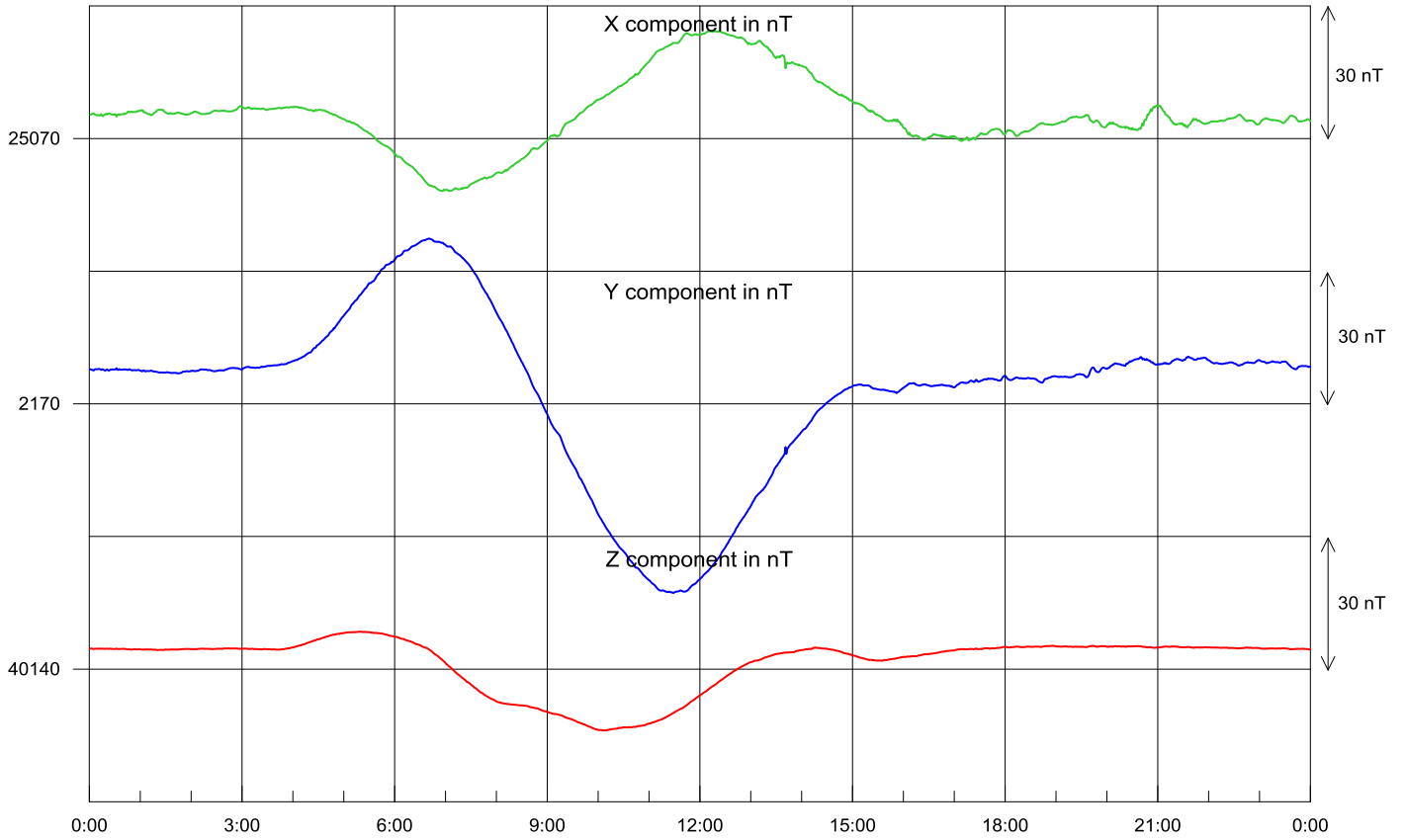
Day number: 269



Date: 27-09-2013

IZN Magnetic Observatory

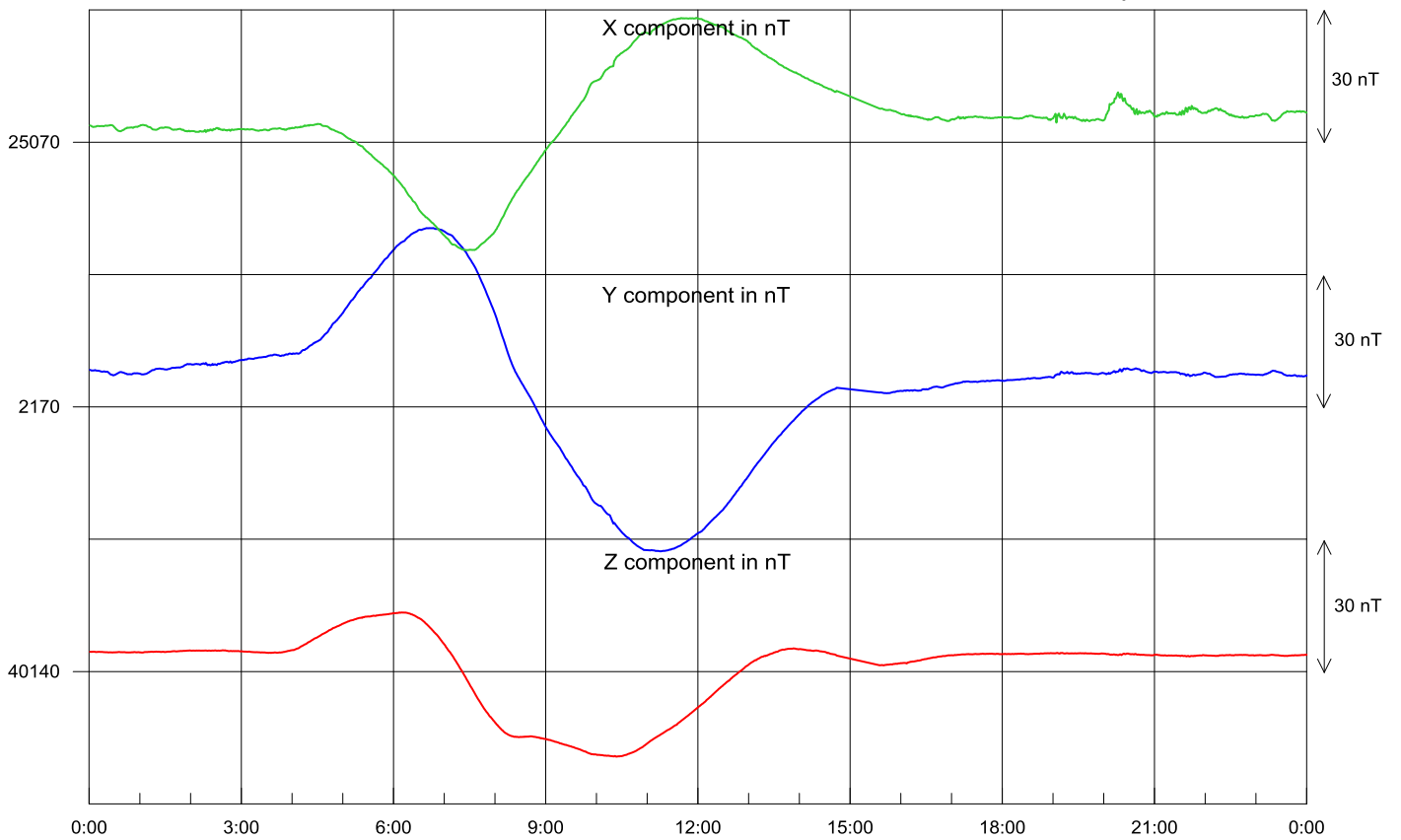
Day number: 270

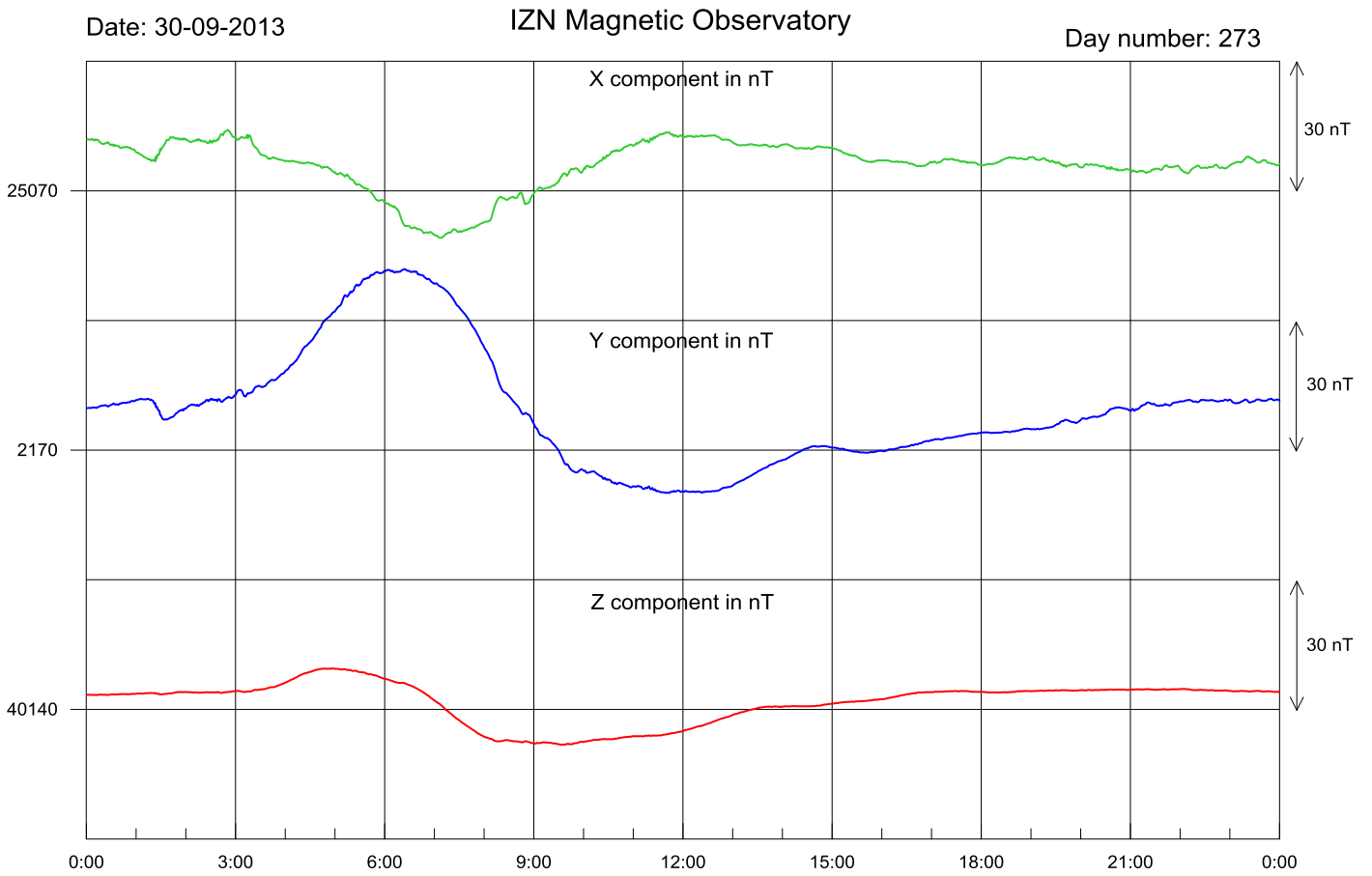
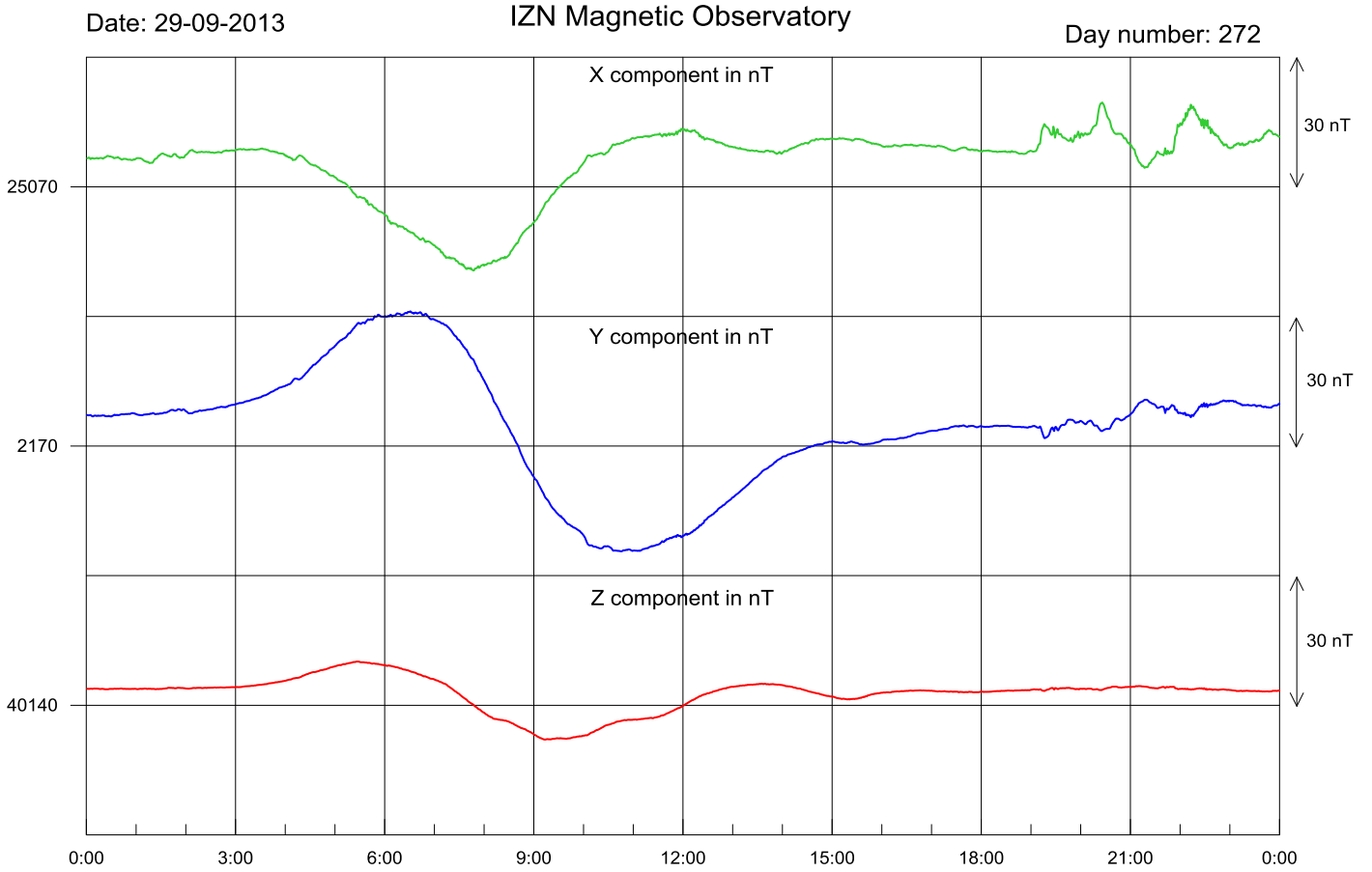


Date: 28-09-2013

IZN Magnetic Observatory

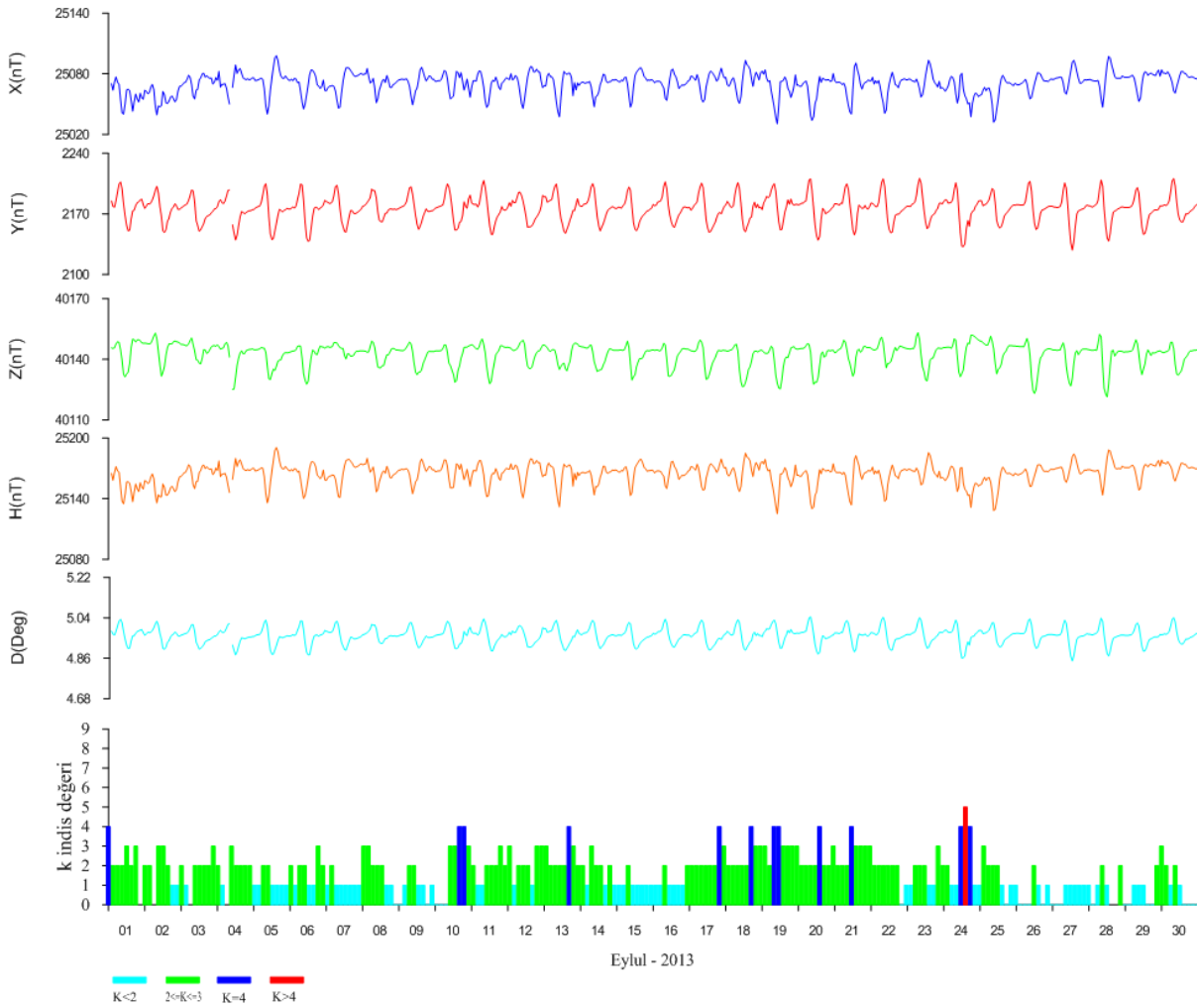
Day number: 271





Şekil-1. İznik Manyetik Rasathanesi'nde kaydedilen 2013Eylül ayı günlük manyetik alan değişimi.

Figure-1. Daily geomagnetic variation recorded at Iznik Geomagnetic Observatory in September, 2013.



Şekil-2. 2013 Eylül ayı yer manyetik alanın değişimi ve K aktivite değeri.

İzmit Manyetik Rasathanesi'nde 01 - 30 Eylül 2013 tarihlerinde kaydedilen yer manyetik alanın günlük değişimi sırasıyla **X**, **Y**, **Z**, **H** ve **D** bileşenlerinde saatlik ortalamalar halinde verilmiştir. En alttaki grafik İzmit Manyetik Rasathanesi verileri kullanılarak hesaplanan K aktivite değerini göstermektedir. 24 Eylül tarihinde K aktivite değeri 4'ün üzerine çıkmıştır. 01, 10, 13, 17, 18, 19, 20, 21 ve 24 Eylül tarihlerinde ise K değeri 4 civarlarındadır. Diğer günlerde yermanyetik alanı daha sakin değişim göstermiştir.

Figure-2. Daily geomagnetic variation in September, 2013, and K activity index.

The hourly mean variation of **X**, **Y**, **Z**, **H** and **D** components at Izmit Geomagnetic Observatory between 01 - 30 September, 2013 are given. The bottom chart shows the K activity index obtained from IZN data. As seen, its value is above 4 on the day 24, and around 4 on the days 01, 10, 13, 17, 18, 19, 20, 21 and 24 in September. The other days, geomagnetic field showed quiet variation.